

# **INITIAL RECEIPT**

**United States Department of the Interior**  
**Bureau of Land Management**  
 DIV OF LANDS, MINRLS & ENERGY  
 ONE N CENTRAL AVE  
 PHOENIX, AZ 85004 -4427  
 Phone: 602-417-9200

Receipt	
No:	4854509

**Transaction #:** 4983085  
**Date of Transaction:** 12/22/2020

CUSTOMER:	
	PERSHING RESOURCES COMPANY INC 200 S VIRGINIA ST FL 8 RENO,NV 89501-2403 US

LINE #	QTY	DESCRIPTION	REMARKS	UNIT PRICE	TOTAL
1	37.00	LOCATABLE MINERALS / MINING CLAIMS- NEW,UNADJUD, ONE OR MORE AUTH NOS / NEW MINING CLAIM PROCESSING FEE <b>CASES:</b> AMC462393/\$20.00, AMC462394/\$20.00, AMC462395/\$20.00, AMC462396/\$20.00, AMC462397/\$20.00, AMC462398/\$20.00, AMC462399/\$20.00, AMC462400/\$20.00, AMC462401/\$20.00, AMC462402/\$20.00, AMC462403/\$20.00, AMC462404/\$20.00, AMC462405/\$20.00, AMC462406/\$20.00, AMC462407/\$20.00, AMC462408/\$20.00, AMC462409/\$20.00, AMC462410/\$20.00, AMC462411/\$20.00, AMC462412/\$20.00, AMC462413/\$20.00, AMC462414/\$20.00, AMC462415/\$20.00, AMC462416/\$20.00, AMC462417/\$20.00, AMC462418/\$20.00, AMC462419/\$20.00, AMC462420/\$20.00, AMC462421/\$20.00, AMC462422/\$20.00, AMC462423/\$20.00, AMC462424/\$20.00, AMC462425/\$20.00, AMC462426/\$20.00, AMC462427/\$20.00, AMC462428/\$20.00, AMC462429/\$20.00		- n/a -	740.00
2	37.00	LOCATABLE MINERALS / MINING CLAIMS- NEW,UNADJUD, ONE OR MORE AUTH NOS / NEW MINING CLAIMS LOCATION FEE <b>CASES:</b> AMC462393/\$40.00, AMC462394/\$40.00, AMC462395/\$40.00, AMC462396/\$40.00, AMC462397/\$40.00, AMC462398/\$40.00, AMC462399/\$40.00, AMC462400/\$40.00,		- n/a -	1480.00

**SCANNED**  
**ENTERED**  
 JAN 04 2021  
 BY: *me*



		AMC462401/\$40.00, AMC462402/\$40.00, AMC462403/\$40.00, AMC462404/\$40.00, AMC462405/\$40.00, AMC462406/\$40.00, AMC462407/\$40.00, AMC462408/\$40.00, AMC462409/\$40.00, AMC462410/\$40.00, AMC462411/\$40.00, AMC462412/\$40.00, AMC462413/\$40.00, AMC462414/\$40.00, AMC462415/\$40.00, AMC462416/\$40.00, AMC462417/\$40.00, AMC462418/\$40.00, AMC462419/\$40.00, AMC462420/\$40.00, AMC462421/\$40.00, AMC462422/\$40.00, AMC462423/\$40.00, AMC462424/\$40.00, AMC462425/\$40.00, AMC462426/\$40.00, AMC462427/\$40.00, AMC462428/\$40.00, AMC462429/\$40.00			
3	37.00	LOCATABLE MINERALS / MINING CLAIMS- NEW, UNADJUD, ONE OR MORE AUTH NOS / NEW MINING CLAIMS MAINTENANCE FEE <b>CASES:</b> AMC462393/\$165.00, AMC462394/\$165.00, AMC462395/\$165.00, AMC462396/\$165.00, AMC462397/\$165.00, AMC462398/\$165.00, AMC462399/\$165.00, AMC462400/\$165.00, AMC462401/\$165.00, AMC462402/\$165.00, AMC462403/\$165.00, AMC462404/\$165.00, AMC462405/\$165.00, AMC462406/\$165.00, AMC462407/\$165.00, AMC462408/\$165.00, AMC462409/\$165.00, AMC462410/\$165.00, AMC462411/\$165.00, AMC462412/\$165.00, AMC462413/\$165.00, AMC462414/\$165.00, AMC462415/\$165.00, AMC462416/\$165.00, AMC462417/\$165.00, AMC462418/\$165.00, AMC462419/\$165.00, AMC462420/\$165.00, AMC462421/\$165.00, AMC462422/\$165.00, AMC462423/\$165.00, AMC462424/\$165.00, AMC462425/\$165.00, AMC462426/\$165.00, AMC462427/\$165.00, AMC462428/\$165.00, AMC462429/\$165.00		- n/a -	6105.00
<b>TOTAL:</b>				<b>\$8,325.00</b>	

PAYMENT INFORMATION				
1	AMOUNT:	8325.00	POSTMARKED:	N/A
	TYPE:	CHECK	RECEIVED:	12/17/2020
	CHECK NO:	6786104520		
	NAME:	PERSHING RESOURCES COMPANY INC 200 S VIRGINIA ST FL 8 RENO NV 89501-2403 US		

REMARKS

38 CLAIMS WERE SUBMITTED / ONLY HAD PAYMENT FOR 37

This receipt was generated by the automated BLM Collections and Billing System and is a paper representation of a portion of the official electronic record contained therein.

# **CORRESPONDENCE**



# **TRANSFERS**

**MAINTENANCE FEES**  
**WAIVERS**  
**POL/NOI**

# **MISCELLANEOUS**



# Pershing Resources



US Department of the Interior  
Bureau of Land Management  
1 North Central Avenue  
Suite 800  
Phoenix, AZ 85004

December 13, 2020

Re;  
Claim Recordation for 37 Mohave lode claims located in Mohave County on September 19/20, 2020

Dear Sir/Madam

Please see enclosed the documentation, including maps for, thirty-seven, (37), lode mining claims located on September 19<sup>th</sup> and 20<sup>th</sup> of 2020 and filed and recorded by Mohave County on October 29, 2020 for Pershing Resources Company. All thirty-seven, (37), Mohave lode mining claims were located, dated and, posted by Nicholas R Barr, acting as agent for Pershing Resources Company.

Also enclosed is a cashier's check to the US Department of the Interior/BLM for \$8325.00 to cover the initial claim and filing fees for the thirty-seven, (37), lode mining claims at \$225.00 per claim filed/recorded.

The thirty-seven, (37), Mohave lode mining claims for BLM recordation are;

Mohave#200	Mohave#209	Mohave#216	Mohave#223	Mohave#230
Mohave#201	Mohave#210	Mohave#217	Mohave#224	Mohave#231
Mohave#202	Mohave#211	Mohave#218	Mohave#225	Mohave#232
Mohave#203	Mohave#212	Mohave#219	Mohave#226	Mohave#233
Mohave#204	Mohave#213	Mohave#220	Mohave#227	Mohave#234
Mohave#205	Mohave#214	Mohave#221	Mohave#228	Mohave#235
Mohave#206	Mohave#215	Mohave#222	Mohave#229	Mohave#236
Mohave#207				Mohave#237
Mohave#208				

Please contact me directly if there is any information that is missing or that requires further explanation. Thank you for your attention to this matter.

Kind regards,

Joel Adams  
Chief Operating Officer  
Director and Corporate Secretary  
Pershing Resources Company  
200 South Virginia Street 8<sup>th</sup> Floor  
Reno, Nevada 89501  
[j.adams@pershingpm.com](mailto:j.adams@pershingpm.com)  
646 387 6859 (cell)

**LOCATION NOTICES  
AMENDMENTS  
STATUS SHEET  
GEO REPORT/MTP**



# MINING CLAIM STATUS REPORT - Assessment Year 2020

Data Entered: 1/4/21

MTP Checked By: 70V  
GEO Checked By: 70V

LEAD SERIAL NUMBER: AMC 462393 thru AMC 462429

### NUMBER OF CLAIMS & TYPE:

37 LODE  
\_\_\_\_ PLACER  
\_\_\_\_ ASSOCIATION PLACER  
\_\_\_\_ MILL SITE  
\_\_\_\_ TUNNEL SITE

### CHARGES:

Processing Fee @ \$20 = \$ 740  
Location Fee @ \$40 = \$ 1,480  
Maintenance Fee @ \$165 = \$ 6,105  
Add'l Maint Fee for Assoc Placer = \$ \_\_\_\_\_  
SUBTOTAL \$ \_\_\_\_\_  
Other Fees \$ \_\_\_\_\_  
Other Fees \$ \_\_\_\_\_  
TOTAL \$ 8,325

TOTAL ACREAGE: \_\_\_\_\_ Per Claim  
(Placer Only)

NUMBER OF LOCATORS: \_\_\_\_\_

DOCUMENTS RECEIVED VIA: Over-the-Counter [ ] Mail [  ] TIMELY FILED: Yes [  ] No [ ]

LEGAL DESCRIPTION: T 20N R 15W SEC \_\_\_\_\_  
T \_\_\_\_\_ R \_\_\_\_\_ SEC \_\_\_\_\_  
T \_\_\_\_\_ R \_\_\_\_\_ SEC \_\_\_\_\_  
T \_\_\_\_\_ R \_\_\_\_\_ SEC \_\_\_\_\_  
T \_\_\_\_\_ R \_\_\_\_\_ SEC \_\_\_\_\_

BLM [ ] FOREST SERVICE [ ] \_\_\_\_\_ SUBJ TO PL 359: Yes [ ] No [ ]  
WILDERNESS AREA [ ] \_\_\_\_\_

SPLIT ESTATE: N/A [ ] SX [ ] PX [ ] OTHER [ ] \_\_\_\_\_  
SRHA [ ] Was proper Notice filed if located on SHRA Land? Yes [ ] No [ ]

RECONVEYED MINERALS ON BLM LAND REQUIRE OPENING ORDER FROM 1944 TO 1993:  
Open to Entry On \_\_\_\_\_ N/A [ ]

COMMENTS/STATUS: VOID [ ] PARTIALLY VOID [ ] PVT MINERALS [ ] WITHDRAWN LANDS [ ]  
OTHER [ ] \_\_\_\_\_

AMC 462393

[ ] Claimant acknowledges that portions of the following claim(s) site(s) may be void or voidable.

Printed Name of Claimant \_\_\_\_\_ Signature of Claimant \_\_\_\_\_

\*\*\*\*\*FINAL ADJUDICATION\*\*\*\*\*

DATE \_\_\_\_\_ INITIALS \_\_\_\_\_



2  
485

FEE# 2020063251

OFFICIAL RECORDS  
OF MOHAVE COUNTY  
KRISTI BLAIR,  
COUNTY RECORDER



10/29/2020 03:04 PM Fee: \$30.00

PAGE: 1 of 2

After recording return to:  
Pershing Resources Co., Inc.  
200 S. Virginia St., 8<sup>th</sup> Floor  
Reno, NV 89501

LOCATION NOTICE FOR LODE MINING CLAIM

Amendment BLM Serial # \_\_\_\_\_

NOTICE IS HEREBY GIVEN that the \_\_\_\_\_

MOHAVE # 200 lode mining claim has been located  
by Pershing Resources Co. whose current mailing  
address is 200 S. Virginia St., 8<sup>th</sup> Floor  
Reno, NV 89501

RECEIVED  
BLM STATE OFFICE  
2020 DEC 17 A 8:58  
PHOENIX, ARIZONA  
BLM  
Date  
Stamp

The general course of this claim is EAST-WEST and it is situated in MOHAVE  
County, Arizona. This claim is 1500 feet in length and 600 feet in width.

20 Total Claim Acreage. This claim runs from the location monument on which this location notice  
is posted on the centerline of the claim approximately 20 feet in a E direction to the EAST  
end line and 1480 feet in a W direction to the WEST end line. This claim is marked by six  
monuments, one at each corner and one at the center of each end line of the claim.

The location monument on which this notice is posted is situated within Section 14, Township 20N  
15 W, Gila Salt River Base and Meridian, Arizona and this claim encompasses portions  
of the following quarter section(s), section(s), Township(s) and Range(s) \_\_\_\_\_  
NW ENE 1/4 Section 14 T. 20N. R. 15W.

Gila Salt River Base and Meridian, Arizona.

The locality of this claim with reference to some natural object or permanent monument and additional information  
(if any) concerning its locality are as follows: NE CORNER IS LOCATED 6700 FT. WEST  
AND 5250 FT. NORTH OF SECTION CORNER SURVEY MONUMENT LOCATED AT  
NE CORNER SECTION 24 T. 20N., R. 15W. The above information is shown on the attached map.

DATED AND POSTED on the ground this 19 day of September, 2020.

LOCATOR(s)  AGENT

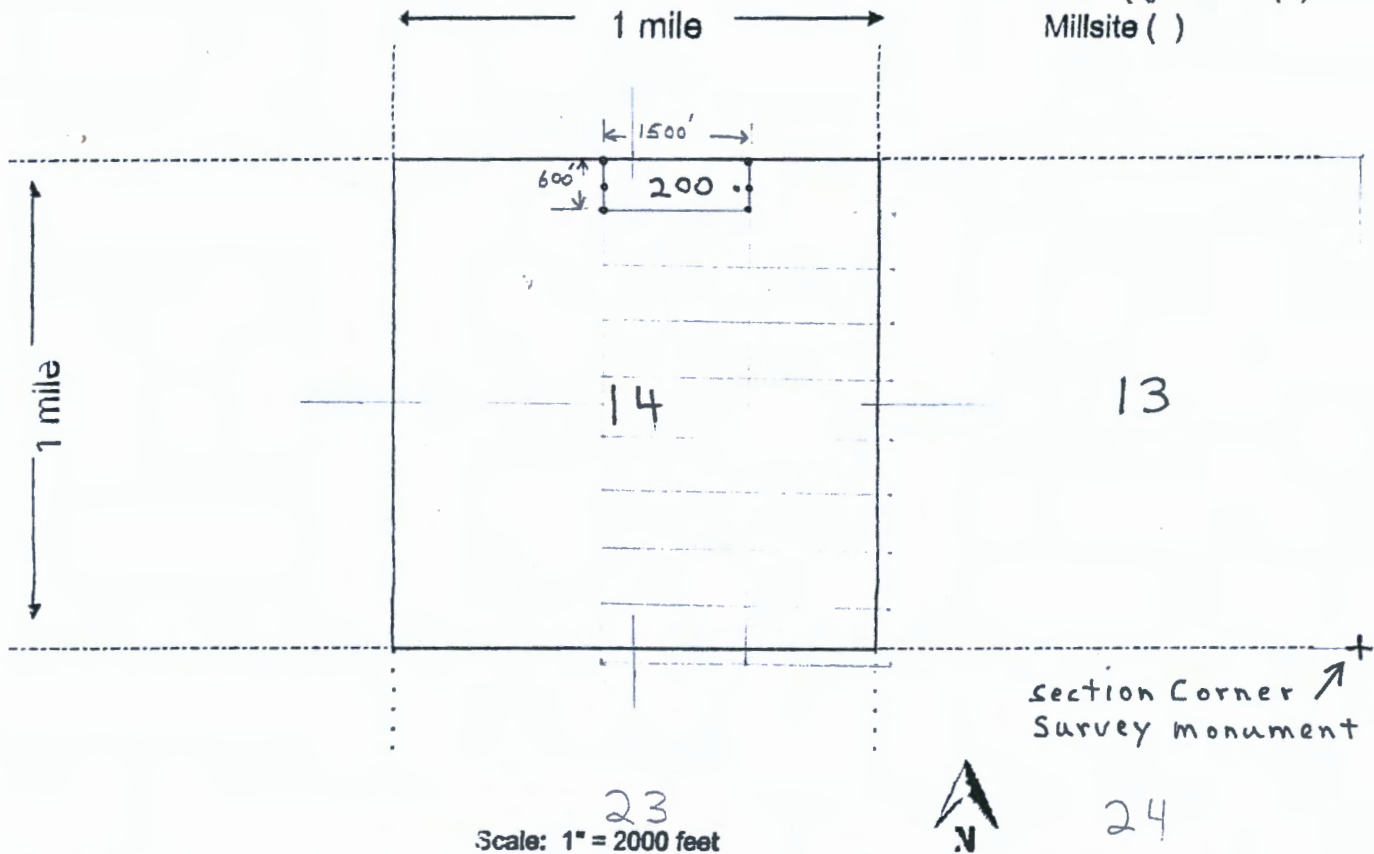
Print Name(s) NICHOLAS R. BARR  
Signature(s) Nicholas R Barr

(Agent for Pershing Resources Co., Inc.)

AMC462393

**MINING CLAIM MAP**

Lode (X) Placer ( )  
Millsite ( )



Scale: 1" = 2000 feet

1. The above map depicts the MOHAVE # 200 mining claim, which is located in Section (s) 14, Township 20 N, Range 15 W, Gila and Salt River Base and Meridian, MOHAVE County, Arizona. Total claim acreage is 20 acres

2. The type of corner and location monuments used are as follows: 2" x 2" x 4' high wood posts

3. The bearings and distances in degrees and feet between claim corners and to a public land survey monument are as depicted on the map.

4. If the claim is a placer or millsite claim with exterior limits conforming to legal subdivisions of the public survey, provide a legal description of the claim \_\_\_\_\_

Form MCF100a  
Revised July 2014

This form is available from the Arizona Geology Survey and may be reproduced.



2  
UPS

FEE# 2020063252

OFFICIAL RECORDS  
OF MOHAVE COUNTY  
KRISTI BLAIR,  
COUNTY RECORDER



10/29/2020 03:04 PM Fee: \$30.00

PAGE: 1 of 2

After recording return to:  
Pershing Resources Co., Inc.  
200 S. Virginia St., 8<sup>th</sup> Floor  
Reno, NV 89501

**LOCATION NOTICE FOR LODE MINING CLAIM**

Amendment BLM Serial # \_\_\_\_\_

NOTICE IS HEREBY GIVEN that the \_\_\_\_\_

MOHAVE # 201 lode mining claim has been located  
by Pershing Resources Co. whose current mailing  
address is 200 S. Virginia St., 8<sup>th</sup> Floor  
Reno, NV 89501.

RECEIVED  
BLM STAMP  
2020 DEC 17 A 8:58  
PHOENIX, ARIZONA  
BLM  
Date  
Stamp

The general course of this claim is EAST - WEST and it is situated in MOHAVE  
County, Arizona. This claim is 1500 feet in length and 600 feet in width.

20 Total Claim Acreage. This claim runs from the location monument on which this location notice  
is posted on the centerline of the claim approximately 1480 feet in a E direction to the EAST  
end line and 20 feet in a W direction to the WEST end line. This claim is marked by six  
monuments, one at each corner and one at the center of each end line of the claim.

The location monument on which this notice is posted is situated within Section 14, Township 20N  
15 W, Gila Salt River Base and Meridian, Arizona and this claim encompasses portions  
of the following quarter section(s), section(s), Township(s) and Range(s) \_\_\_\_\_  
NW 1/4 Section 13 & NE 1/4 Section 14 T. 20N. R. 15W.

Gila Salt River Base and Meridian, Arizona.

The locality of this claim with reference to some natural object or permanent monument and additional information  
(if any) concerning its locality are as follows: NE CORNER IS LOCATED 5200 ft. WEST  
AND 5250 ft. NORTH OF SECTION CORNER SURVEY MONUMENT LOCATED AT  
NE CORNER SECTION 24 T. 20N., R. 15 W. The above information is shown on the attached map.

DATED AND POSTED on the ground this 19 day of September, 2020.

LOCATOR(s)  AGENT

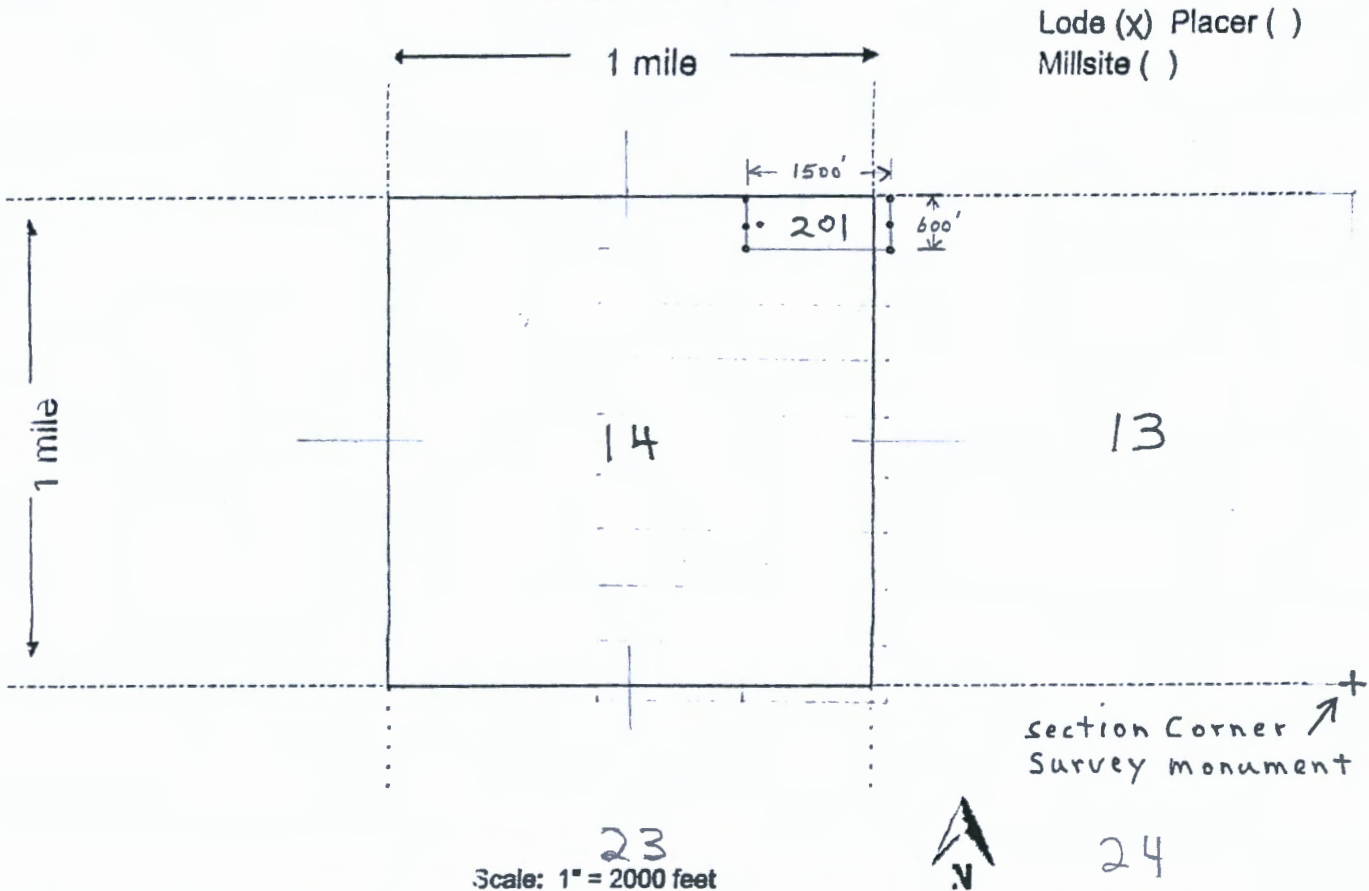
Print Name(s) NICHOLAS R. BARR  
Signature(s) Nicholas R. Barr

(Agent for Pershing Resources Co., Inc.)

AMC462394



**MINING CLAIM MAP**



1. The above map depicts the MOHAVE #201 mining claim, which is located in Section (s) 14 & 13, Township 20 N, Range 15 W, Gila and Salt River Base and Meridian, MOHAVE County, Arizona. Total claim acreage is 20 acres

2. The type of corner and location monuments used are as follows: 2" x 2" x 4' high wood posts

3. The bearings and distances in degrees and feet between claim corners and to a public land survey monument are as depicted on the map.

4. If the claim is a placer or millsite claim with exterior limits conforming to legal subdivisions of the public survey, provide a legal description of the claim \_\_\_\_\_

Form MCF100a  
Revised July 2014

URS

FEE# 2020063253

OFFICIAL RECORDS OF MOHAVE COUNTY KRISTI BLAIR, COUNTY RECORDER



10/29/2020 03:04 PM Fee: \$30.00

PAGE: 1 of 2

After recording return to: Pershing Resources Co., Inc. 200 S. Virginia St., 8th Floor Reno, NV 89501

LOCATION NOTICE FOR LODE MINING CLAIM

Amendment BLM Serial #

NOTICE IS HEREBY GIVEN that the MOHAVE # 202 lode mining claim has been located by Pershing Resources Co. whose current mailing address is 200 S. Virginia St., 8th Floor Reno, NV 89501

RECEIVED BLM AZ STAFF OFFICE PHOENIX, ARIZONA 2020 DEC 17 A 8:58 BLM Date Stamp

The general course of this claim is EAST-WEST and it is situated in MOHAVE County, Arizona. This claim is 1500 feet in length and 600 feet in width.

20 Total Claim Acreage. This claim runs from the location monument on which this location notice is posted on the centerline of the claim approximately 20 feet in a E direction to the EAST end line and 1480 feet in a W direction to the WEST end line. This claim is marked by six monuments, one at each corner and one at the center of each end line of the claim.

The location monument on which this notice is posted is situated within Section 14, Township 20N, Range 15 W, Gila Salt River Base and Meridian, Arizona and this claim encompasses portions of the following quarter section(s), section(s), Township(s) and Range(s) NW & NE 1/4 Section 14 T. 20N. R. 15W.

Gila Salt River Base and Meridian, Arizona.

The locality of this claim with reference to some natural object or permanent monument and additional information (if any) concerning its locality are as follows: NE CORNER IS LOCATED 6700 FT. WEST AND 4650 FT. NORTH OF SECTION CORNER SURVEY MONUMENT LOCATED AT NE CORNER SECTION 24 T. 20N., R. 15 W. The above information is shown on the attached map.

DATED AND POSTED on the ground this 19 day of September, 2020.

LOCATOR(s) AGENT

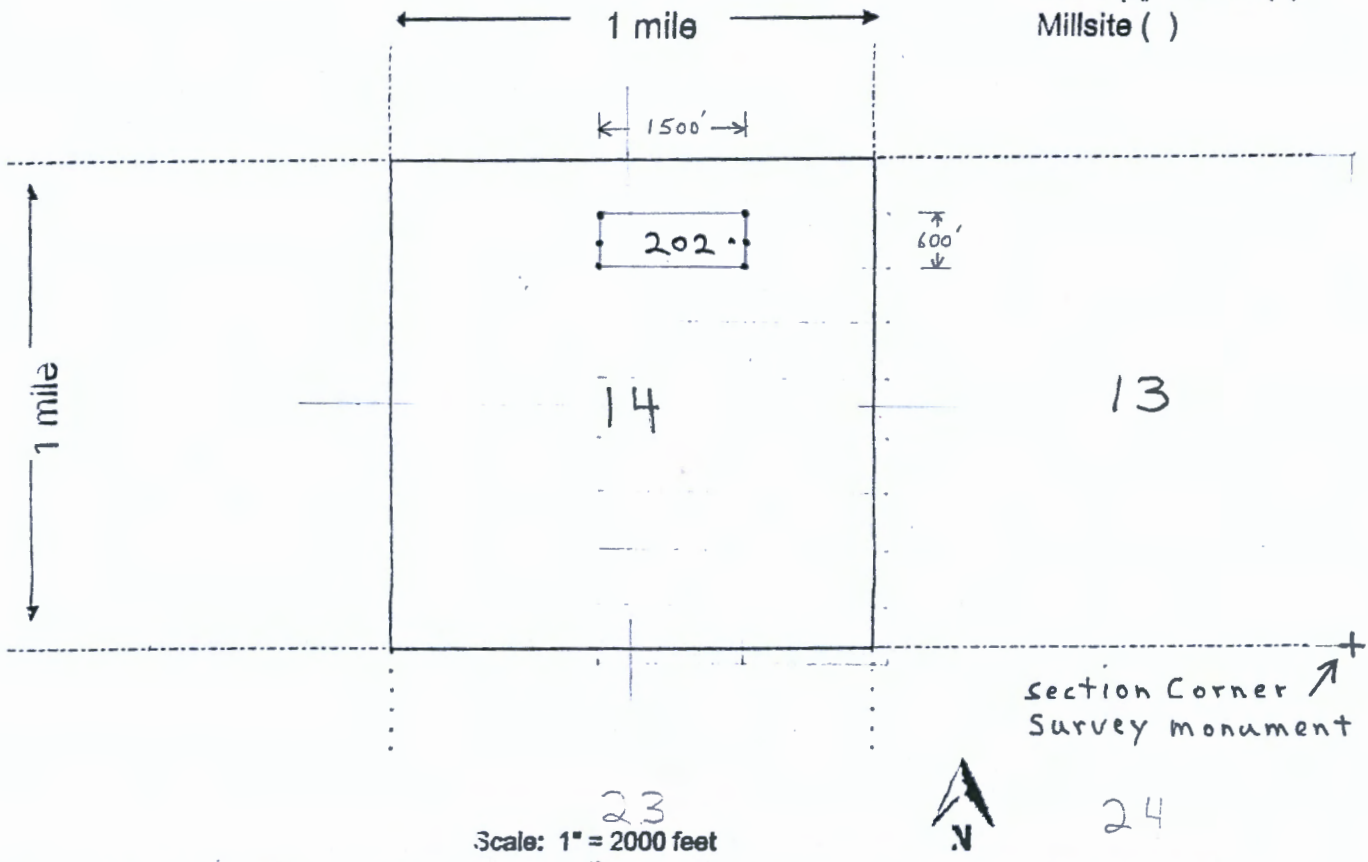
Print Name(s) NICHOLAS R. BARR Signature(s) Nicholas R. Barr

(Agent for Pershing Resources Co., Inc.)

AMC462395

**MINING CLAIM MAP**

Lode (x) Placer ( )  
Millsite ( )



Scale: 1" = 2000 feet

1. The above map depicts the MOHAVE # 202 mining claim, which is located in Section (s) 14, Township 20 N, Range 15 W, Gila and Salt River Base and Meridian, MOHAVE County, Arizona. Total claim acreage is 20 acres

2. The type of corner and location monuments used are as follows: 2" x 2" x 4' high wood posts

3. The bearings and distances in degrees and feet between claim corners and to a public land survey monument are as depicted on the map.

4. If the claim is a placer or millsite claim with exterior limits conforming to legal subdivisions of the public survey, provide a legal description of the claim \_\_\_\_\_

Form MCF100a  
Revised July 2014



2/1/05  
URS



FEE# 2020063254

OFFICIAL RECORDS  
OF MOHAVE COUNTY  
KRISTI BLAIR,  
COUNTY RECORDER



10/29/2020 03:04 PM Fee: \$30.00

PAGE: 1 of 2

After recording return to:  
Pershing Resources Co., Inc.  
200 S. Virginia St., 8<sup>th</sup> Floor  
Reno, NV 89501

**LOCATION NOTICE FOR LODE MINING CLAIM**

Amendment BLM Serial # \_\_\_\_\_

NOTICE IS HEREBY GIVEN that the \_\_\_\_\_  
MOHAVE # 203 lode mining claim has been located  
by Pershing Resources Co. whose current mailing  
address is 200 S. Virginia St., 8<sup>th</sup> Floor  
Reno, NV 89501.

RECEIVED BLM AZ STAFF OFFICE 2020 DEC 17 A 8:58 PHOENIX, ARIZONA	BLM Date Stamp
---	----------------------

The general course of this claim is EAST - WEST and it is situated in MOHAVE  
County, Arizona. This claim is 1500 feet in length and 600 feet in width.

20 Total Claim Acreage. This claim runs from the location monument on which this location notice  
is posted on the centerline of the claim approximately 1480 feet in a E direction to the EAST  
end line and 20 feet in a W direction to the WEST end line. This claim is marked by six  
monuments, one at each corner and one at the center of each end line of the claim.

The location monument on which this notice is posted is situated within Section 14, Township 20N  
15 W, Gila Salt River Base and Meridian, Arizona and this claim encompasses portions  
of the following quarter section(s), section(s), Township(s) and Range(s) \_\_\_\_\_  
N<sup>1</sup>/<sub>4</sub> Section 13 & NE<sup>1</sup>/<sub>4</sub> Section 14 T. 20N. R. 15W.

Gila Salt River Base and Meridian, Arizona.

The locality of this claim with reference to some natural object or permanent monument and additional information  
(if any) concerning its locality are as follows: NE CORNER IS LOCATED 5200 ft. WEST  
AND 4650 ft. NORTH OF SECTION CORNER SURVEY MONUMENT LOCATED AT  
NE CORNER SECTION 24 T. 20N. R. 15W. The above information is shown on the attached map.

DATED AND POSTED on the ground this 19 day of September, 2020.

LOCATOR(s)  AGENT

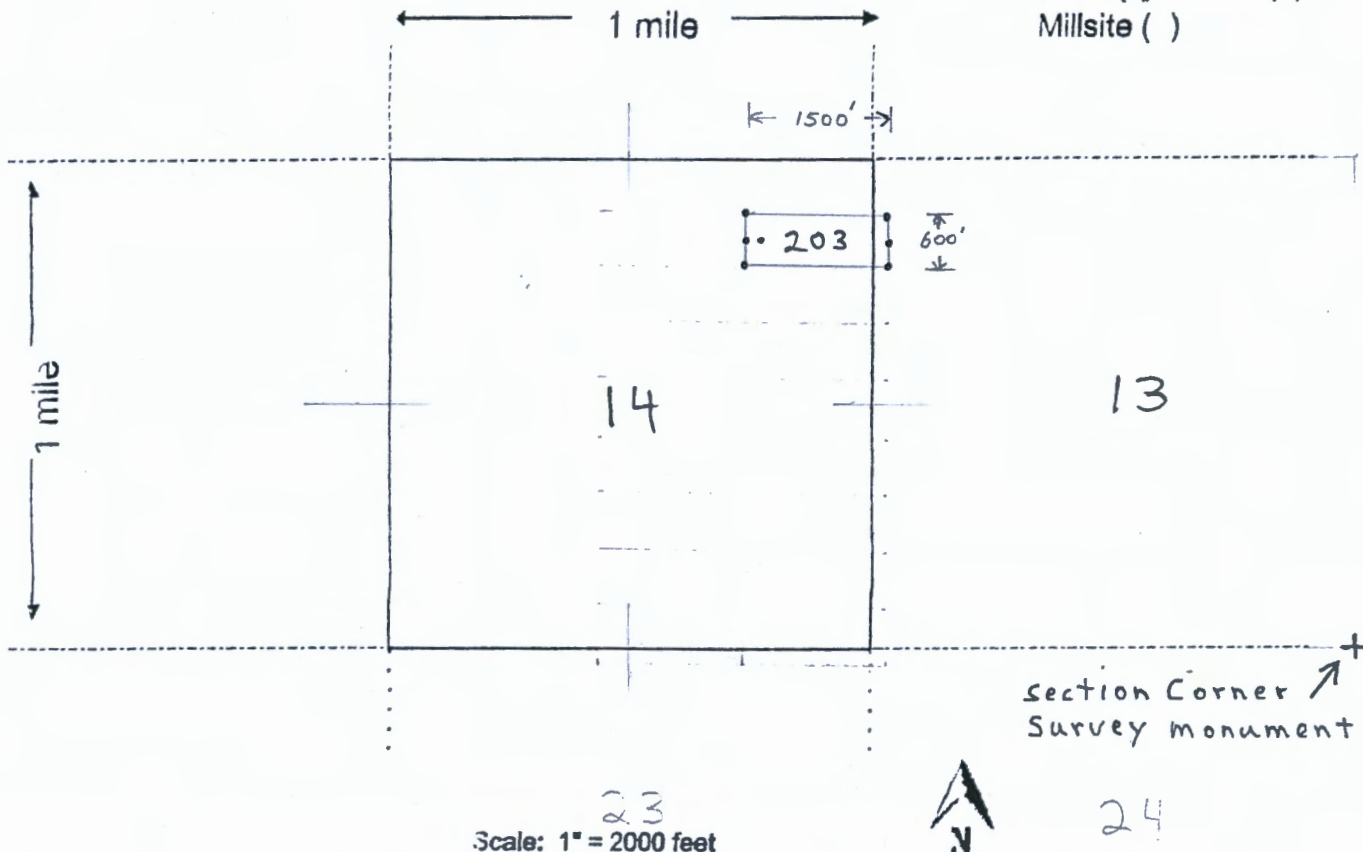
Print Name(s) NICHOLAS R. BARR  
Signature(s) Nicholas R. Barr

(Agent for Pershing Resources Co., Inc.)

AMC462396

**MINING CLAIM MAP**

Lode (x) Placer ( )  
Millsite ( )



- The above map depicts the MOHAVE # 203 mining claim, which is located in Section (s) 14 & 13, Township 20 N, Range 15 W, Gila and Salt River Base and Meridian, MOHAVE County, Arizona. Total claim acreage is 20 acres
- The type of corner and location monuments used are as follows: 2" x 2" x 4' high wood posts
- The bearings and distances in degrees and feet between claim corners and to a public land survey monument are as depicted on the map.
- if the claim is a placer or millsite claim with exterior limits conforming to legal subdivisions of the public survey, provide a legal description of the claim \_\_\_\_\_

Form MCF100a  
Revised July 2014



2  
UPS

FEE# 2020063255

OFFICIAL RECORDS  
OF MOHAVE COUNTY  
KRISTI BLAIR,  
COUNTY RECORDER



10/29/2020 03:04 PM Fee: \$30.00

PAGE: 1 of 2

After recording return to:  
Pershing Resources Co., Inc.  
200 S. Virginia St., 8<sup>th</sup> Floor  
Reno, NV 89501

**LOCATION NOTICE FOR LODE MINING CLAIM**

Amendment BLM Serial # \_\_\_\_\_

NOTICE IS HEREBY GIVEN that the \_\_\_\_\_  
MOHAVE # 204 lode mining claim has been located  
by Pershing Resources Co. whose current mailing  
address is 200 S. Virginia St., 8<sup>th</sup> Floor  
Reno, NV 89501

RECEIVED  
2020 DEC 17 A 8:58  
PHOENIX, ARIZONA  
BLM  
Date  
Stamp

The general course of this claim is EAST-WEST and it is situated in MOHAVE  
County, Arizona. This claim is 1500 feet in length and 600 feet in width.

20 Total Claim Acreage. This claim runs from the location monument on which this location notice  
is posted on the centerline of the claim approximately 20 feet in a E direction to the EAST  
end line and 1480 feet in a W direction to the WEST end line. This claim is marked by six  
monuments, one at each corner and one at the center of each end line of the claim.

The location monument on which this notice is posted is situated within Section 14, Township 20N  
15 W, Gila Salt River Base and Meridian, Arizona and this claim encompasses portions  
of the following quarter section(s), section(s), Township(s) and Range(s) \_\_\_\_\_  
NW & NE 1/4 Section 14 T. 20N. R. 15W.

Gila Salt River Base and Meridian, Arizona.

The locality of this claim with reference to some natural object or permanent monument and additional information  
(if any) concerning its locality are as follows: NE CORNER IS LOCATED 6700 FT. WEST  
AND 4050 FT. NORTH OF SECTION CORNER SURVEY MONUMENT LOCATED AT  
NE CORNER SECTION 24 T. 20N., R. 15W. The above information is shown on the attached map.

DATED AND POSTED on the ground this 19 day of September, 2020.

LOCATOR(s)  AGENT

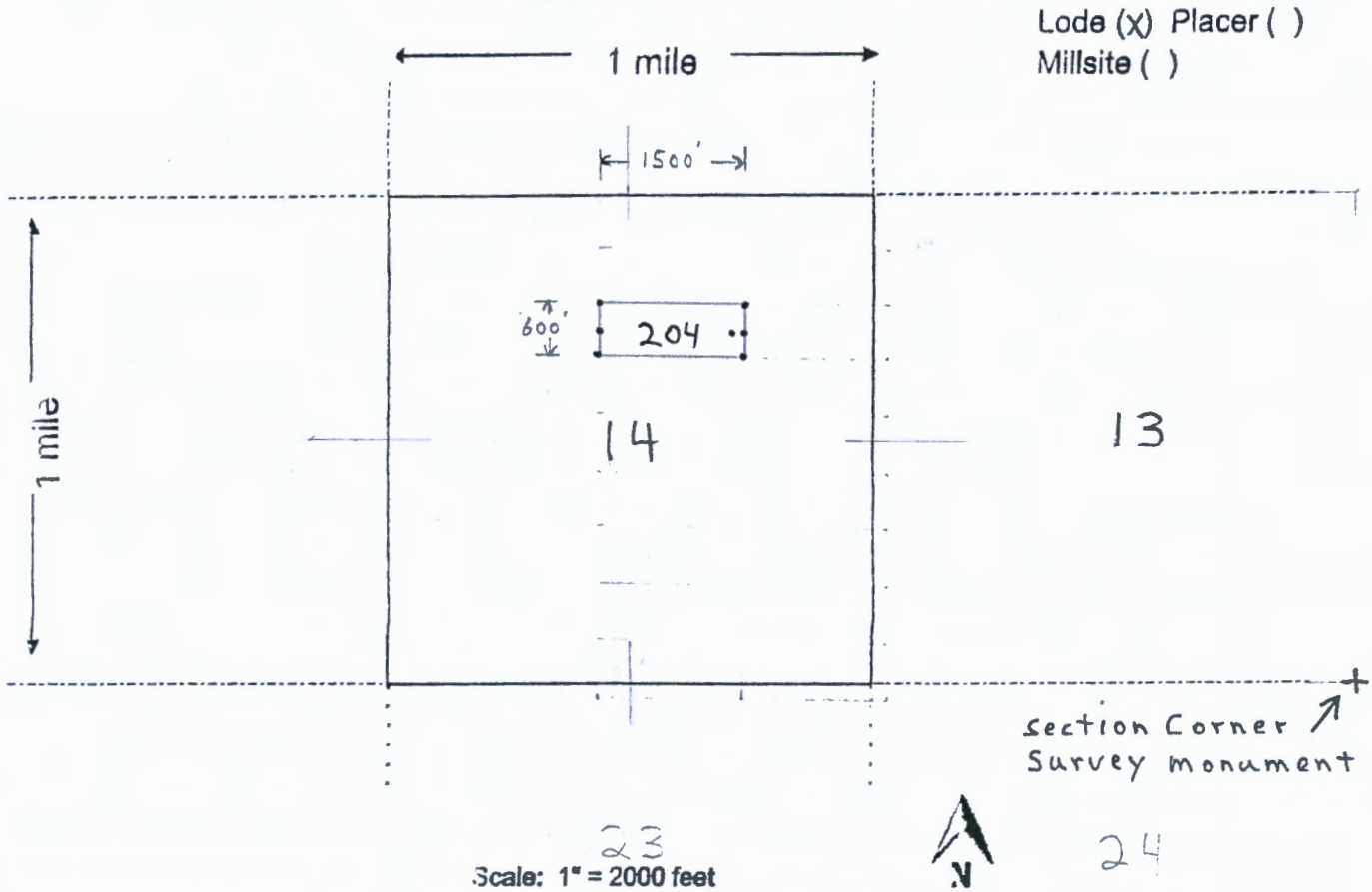
Print Name(s) NICHOLAS R. BARR

Signature(s) Nicholas R. Barr

(Agent for Pershing Resources Co., Inc.)

AMC462397

**MINING CLAIM MAP**



1. The above map depicts the MOHAVE # 204 mining claim, which is located in Section (s) 14, Township 20 N, Range 15 W, Gila and Salt River Base and Meridian, MOHAVE County, Arizona. Total claim acreage is 20 acres

2. The type of corner and location monuments used are as follows: 2" x 2" x 4' high wood posts

3. The bearings and distances in degrees and feet between claim corners and to a public land survey monument are as depicted on the map.

4. If the claim is a placer or millsite claim with exterior limits conforming to legal subdivisions of the public survey, provide a legal description of the claim \_\_\_\_\_

Form MCF100a  
Revised July 2014

This form is available from the Arizona Geology Survey and may be reproduced.



2  
UPS

FEE# 2020063256

OFFICIAL RECORDS  
OF MOHAVE COUNTY  
KRISTI BLAIR,  
COUNTY RECORDER



10/29/2020 03:04 PM Fee: \$30.00

PAGE: 1 of 2

After recording return to:  
Pershing Resources Co., Inc.  
200 S. Virginia St., 8<sup>th</sup> Floor  
Reno, NV 89501

**LOCATION NOTICE FOR LODE MINING CLAIM**

Amendment BLM Serial # \_\_\_\_\_

NOTICE IS HEREBY GIVEN that the \_\_\_\_\_

MOHAVE # 205 lode mining claim has been located  
by Pershing Resources Co. whose current mailing  
address is 200 S. Virginia St., 8<sup>th</sup> Floor  
Reno, NV 89501

RECEIVED  
BLM  
Date  
Stamp  
2020 DEC 17 A 8:58  
PHOENIX, ARIZONA

The general course of this claim is EAST-WEST and it is situated in MOHAVE  
County, Arizona. This claim is 1500 feet in length and 600 feet in width.

20 Total Claim Acreage. This claim runs from the location monument on which this location notice  
is posted on the centerline of the claim approximately 1480 feet in a E direction to the EAST  
end line and 20 feet in a W direction to the WEST end line. This claim is marked by six  
monuments, one at each corner and one at the center of each end line of the claim.

The location monument on which this notice is posted is situated within Section 14, Township 20N  
15 W, Gila Salt River Base and Meridian, Arizona and this claim encompasses portions  
of the following quarter section(s), section(s), Township(s) and Range(s) \_\_\_\_\_  
NW 1/4 Section 13 & NE 1/4 Section 14 T. 20N. R. 15W.

Gila Salt River Base and Meridian, Arizona.

The locality of this claim with reference to some natural object or permanent monument and additional information  
(if any) concerning its locality are as follows: NE CORNER IS LOCATED 5200 ft. WEST  
AND 4050 ft. NORTH OF SECTION CORNER SURVEY MONUMENT LOCATED AT  
NE CORNER SECTION 24 T. 20N., R. 15W. The above information is shown on the attached map.  
DATED AND POSTED on the ground this 19 day of September, 2020.

LOCATOR(s)  AGENT

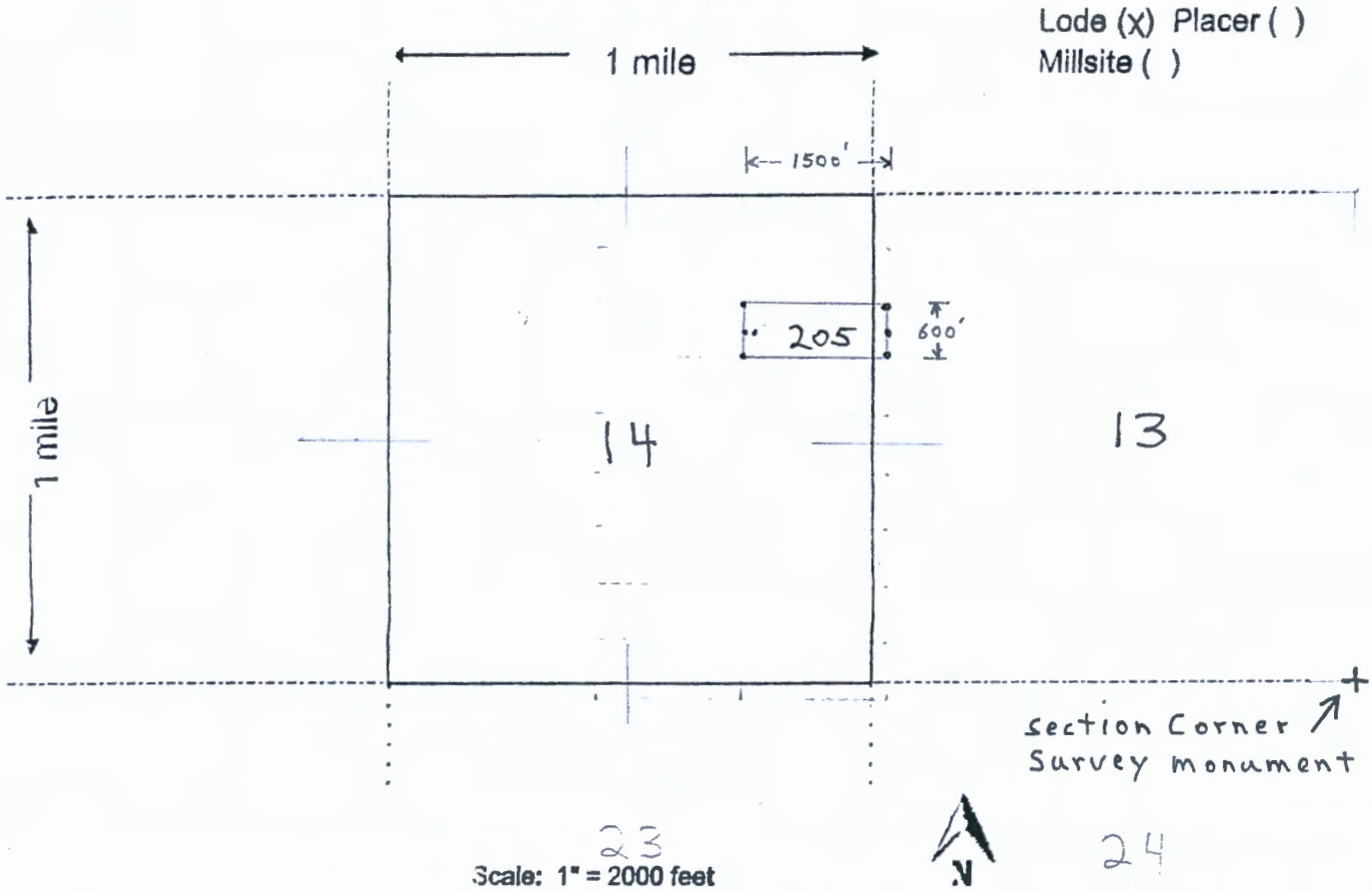
Print Name(s) NICHOLAS R. BARR

Signature(s) Nicholas R. Barr

(Agent for Pershing Resources Co., Inc.)

AMC462398

**MINING CLAIM MAP**



Lode (x) Placer ( )  
Millsite ( )

1. The above map depicts the MOHAVE # 205 mining claim, which is located in Section (s) 14 & 13, Township 20 N, Range 15 W, Gila and Salt River Base and Meridian, MOHAVE County, Arizona. Total claim acreage is 20 acres

2. The type of corner and location monuments used are as follows: 2" x 2" x 4' high wood posts

3. The bearings and distances in degrees and feet between claim corners and to a public land survey monument are as depicted on the map.

4. If the claim is a placer or millsite claim with exterior limits conforming to legal subdivisions of the public survey, provide a legal description of the claim \_\_\_\_\_

Form MCF100a  
Revised July 2014

This form is available from the Arizona Geology Survey and may be reproduced.



UPS



FEE# 2020063257

OFFICIAL RECORDS OF MOHAVE COUNTY KRISTI BLAIR, COUNTY RECORDER



10/29/2020 03:04 PM Fee: \$30.00

PAGE: 1 of 2

After recording return to: Pershing Resources Co., Inc. 200 S. Virginia St., 8th Floor Reno, NV 89501

LOCATION NOTICE FOR LODE MINING CLAIM

Amendment BLM Serial #

NOTICE IS HEREBY GIVEN that the

MOHAVE # 206 lode mining claim has been located by Pershing Resources Co. whose current mailing address is 200 S. Virginia St., 8th Floor Reno, NV 89501

RECEIVED stamp: 2020 DEC 17 A 8:58 PHOENIX, ARIZONA BLM Date Stamp

The general course of this claim is EAST-WEST and it is situated in MOHAVE County, Arizona. This claim is 1500 feet in length and 600 feet in width.

20 Total Claim Acreage. This claim runs from the location monument on which this location notice is posted on the centerline of the claim approximately 20 feet in a E direction to the EAST end line and 1480 feet in a W direction to the WEST end line. This claim is marked by six monuments, one at each corner and one at the center of each end line of the claim.

The location monument on which this notice is posted is situated within Section 14, Township 20N, Range 15 W, Gila Salt River Base and Meridian, Arizona and this claim encompasses portions of the following quarter section(s), section(s), Township(s) and Range(s) NW 1/4 Section 14 T. 20N. R. 15W.

Gila Salt River Base and Meridian, Arizona.

The locality of this claim with reference to some natural object or permanent monument and additional information (if any) concerning its locality are as follows: NE CORNER IS LOCATED 6700 ft. WEST AND 3450 ft. NORTH OF SECTION CORNER SURVEY MONUMENT LOCATED AT NE CORNER SECTION 24 T. 20N., R. 15 W. The above information is shown on the attached map.

DATED AND POSTED on the ground this 19 day of September, 2020.

LOCATOR(s) AGENT

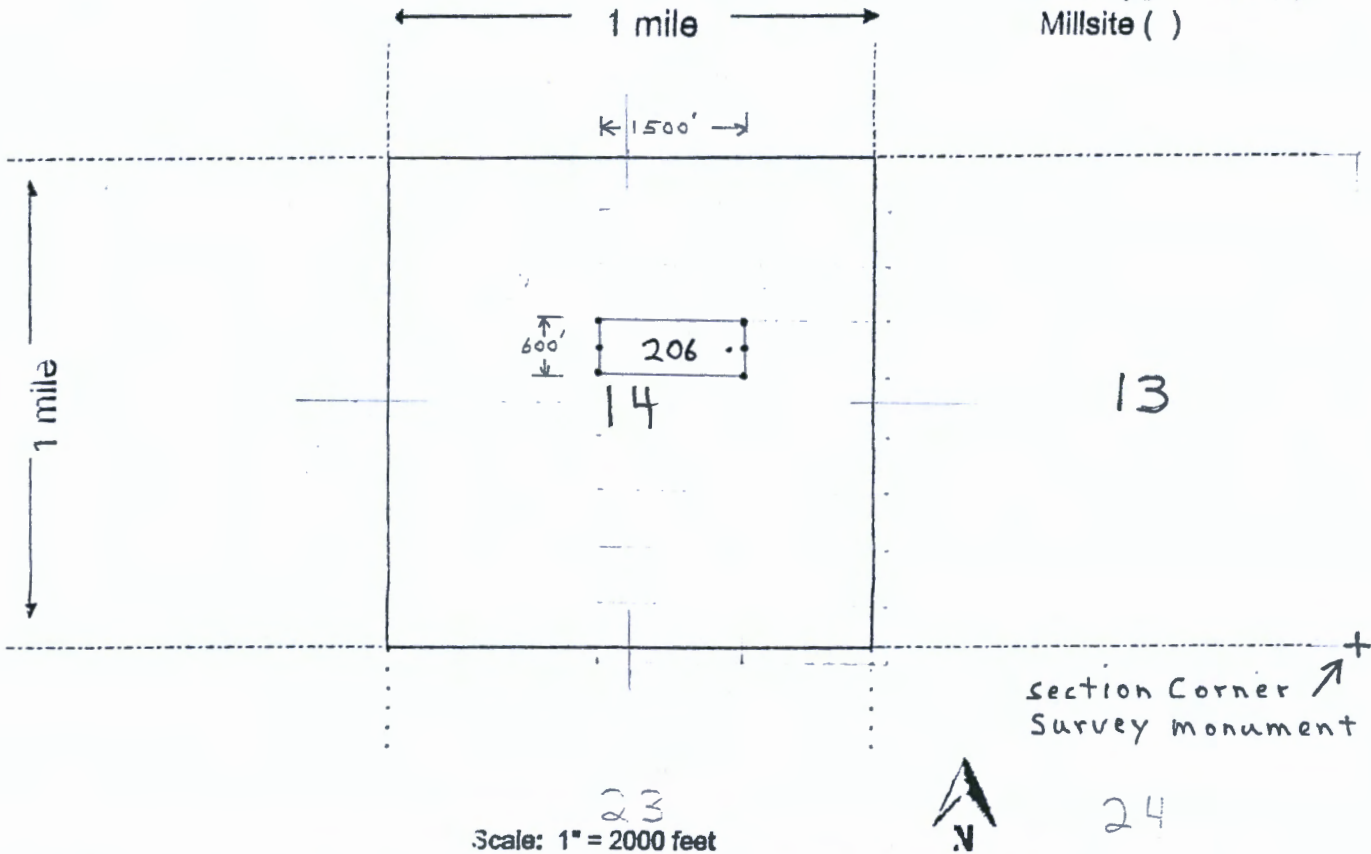
Print Name(s) NICHOLAS R. BARR Signature(s) Nicholas R. Barr

(Agent for Pershing Resources Co., Inc.)

AMC462399

**MINING CLAIM MAP**

Lode (x) Placer ( )  
Millsite ( )



Scale: 1" = 2000 feet

1. The above map depicts the MOHAVE # 206 mining claim, which is located in Section (s) 14, Township 20 N, Range 15 W, Gila and Salt River Base and Meridian, MOHAVE County, Arizona. Total claim acreage is 20 acres

2. The type of corner and location monuments used are as follows: 2" x 2" x 4' high wood posts

3. The bearings and distances in degrees and feet between claim corners and to a public land survey monument are as depicted on the map.

4. If the claim is a placer or millsite claim with exterior limits conforming to legal subdivisions of the public survey, provide a legal description of the claim \_\_\_\_\_

Form MCF100a  
Revised July 2014

This form is available from the Arizona Geology Survey and may be reproduced.



2  
UPS

FEE# 2020063258

OFFICIAL RECORDS  
OF MOHAVE COUNTY  
KRISTI BLAIR,  
COUNTY RECORDER



10/29/2020 03:04 PM Fee: \$30.00

PAGE: 1 of 2

After recording return to:  
Pershing Resources Co., Inc.  
200 S. Virginia St., 8<sup>th</sup> Floor  
Reno, NV 89501

**LOCATION NOTICE FOR LODE MINING CLAIM**

Amendment BLM Serial # \_\_\_\_\_

NOTICE IS HEREBY GIVEN that the \_\_\_\_\_

MOHAVE # 207 lode mining claim has been located  
by Pershing Resources Co. whose current mailing  
address is 200 S. Virginia St., 8<sup>th</sup> Floor  
Reno, NV 89501

RECEIVED	2020 DEC 17 A 8:58
PHOENIX, ARIZONA	
BLM	
Date	
Stamp	

The general course of this claim is EAST - WEST and it is situated in MOHAVE  
County, Arizona. This claim is 1500 feet in length and 600 feet in width.

20 Total Claim Acreage. This claim runs from the location monument on which this location notice  
is posted on the centerline of the claim approximately 1480 feet in a E direction to the EAST  
end line and 20 feet in a W direction to the WEST end line. This claim is marked by six  
monuments, one at each corner and one at the center of each end line of the claim.

The location monument on which this notice is posted is situated within Section 14, Township 20N  
15 W, Gila Salt River Base and Meridian, Arizona and this claim encompasses portions  
of the following quarter section(s), section(s), Township(s) and Range(s) \_\_\_\_\_  
NW 1/4 Section 13 & NE 1/4 Section 14 T. 20N. R. 15W.

Gila Salt River Base and Meridian, Arizona.

The locality of this claim with reference to some natural object or permanent monument and additional information  
(if any) concerning its locality are as follows: NE CORNER IS LOCATED 5200 ft. WEST  
AND 3450 ft. NORTH OF SECTION CORNER SURVEY MONUMENT LOCATED AT  
NE CORNER SECTION 24 T. 20N., R. 15W. The above information is shown on the attached map.  
DATED AND POSTED on the ground this 19 day of September, 2020.

LOCATOR(s)  AGENT

Print Name(s) NICHOLAS R. BARR

Signature(s) Nicholas R. Barr

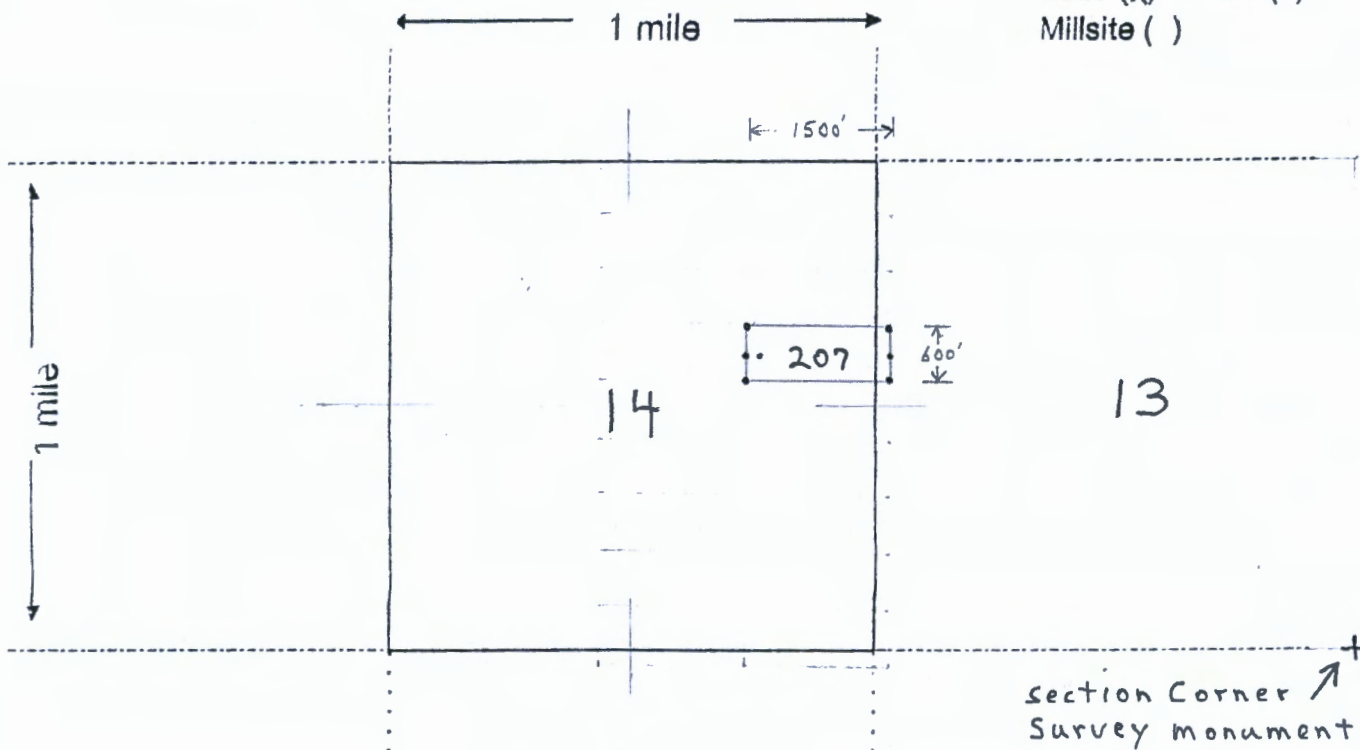
(Agent for Pershing Resources Co., Inc.)

AMC462400



**MINING CLAIM MAP**

Lode (X) Placer ( )  
Millsite ( )



Scale: 1" = 2000 feet



1. The above map depicts the MOHAVE # 207 mining claim, which is located in Section (s) 14 & 13, Township 20 N, Range 15 W, Gila and Salt River Base and Meridian, MOHAVE County, Arizona. Total claim acreage is 20 acres

2. The type of corner and location monuments used are as follows: 2" x 2" x 4' high wood posts

3. The bearings and distances in degrees and feet between claim corners and to a public land survey monument are as depicted on the map.

4. If the claim is a placer or millsite claim with exterior limits conforming to legal subdivisions of the public survey, provide a legal description of the claim \_\_\_\_\_

Form MCF100a  
Revised July 2014

UPS

FEE# 2020063259

After recording return to:  
Pershing Resources Co., Inc.  
200 S. Virginia St., 8<sup>th</sup> Floor  
Reno, NV 89501

OFFICIAL RECORDS  
OF MOHAVE COUNTY  
KRISTI BLAIR,  
COUNTY RECORDER



10/29/2020 03:04 PM Fee: \$30.00  
PAGE: 1 of 2

LOCATION NOTICE FOR LODE MINING CLAIM

Amendment BLM Serial # \_\_\_\_\_

NOTICE IS HEREBY GIVEN that the \_\_\_\_\_  
MOHAVE # 208 lode mining claim has been located  
by Pershing Resources Co. whose current mailing  
address is 200 S. Virginia St., 8<sup>th</sup> Floor  
Reno, NV 89501

RECEIVED	BLM
2020 DEC 17 A 8:58	Date
PHOENIX, ARIZONA	Stamp
BLM STATE OFFICE	

The general course of this claim is EAST-WEST and it is situated in MOHAVE  
County, Arizona. This claim is 1500 feet in length and 600 feet in width.

20 Total Claim Acreage. This claim runs from the location monument on which this location notice  
is posted on the centerline of the claim approximately 20 feet in a E direction to the EAST  
end line and 1480 feet in a W direction to the WEST end line. This claim is marked by six  
monuments, one at each corner and one at the center of each end line of the claim.

The location monument on which this notice is posted is situated within Section 14, Township 20N  
15 W, Gila Salt River Base and Meridian, Arizona and this claim encompasses portions  
of the following quarter section(s), section(s), Township(s) and Range(s) \_\_\_\_\_  
NW, NE, SW & SE 1/4 Section 14 T. 20N. R. 15W.

Gila Salt River Base and Meridian, Arizona.

The locality of this claim with reference to some natural object or permanent monument and additional information  
(if any) concerning its locality are as follows: NE CORNER IS LOCATED 6700 FT. WEST  
AND 2850 FT. NORTH OF SECTION CORNER SURVEY MONUMENT LOCATED AT  
NE CORNER SECTION 24 T. 20N., R. 15W. The above information is shown on the attached map.

DATED AND POSTED on the ground this 19 day of September, 2020.

LOCATOR(s)  AGENT

Print Name(s) NICHOLAS R. BARR

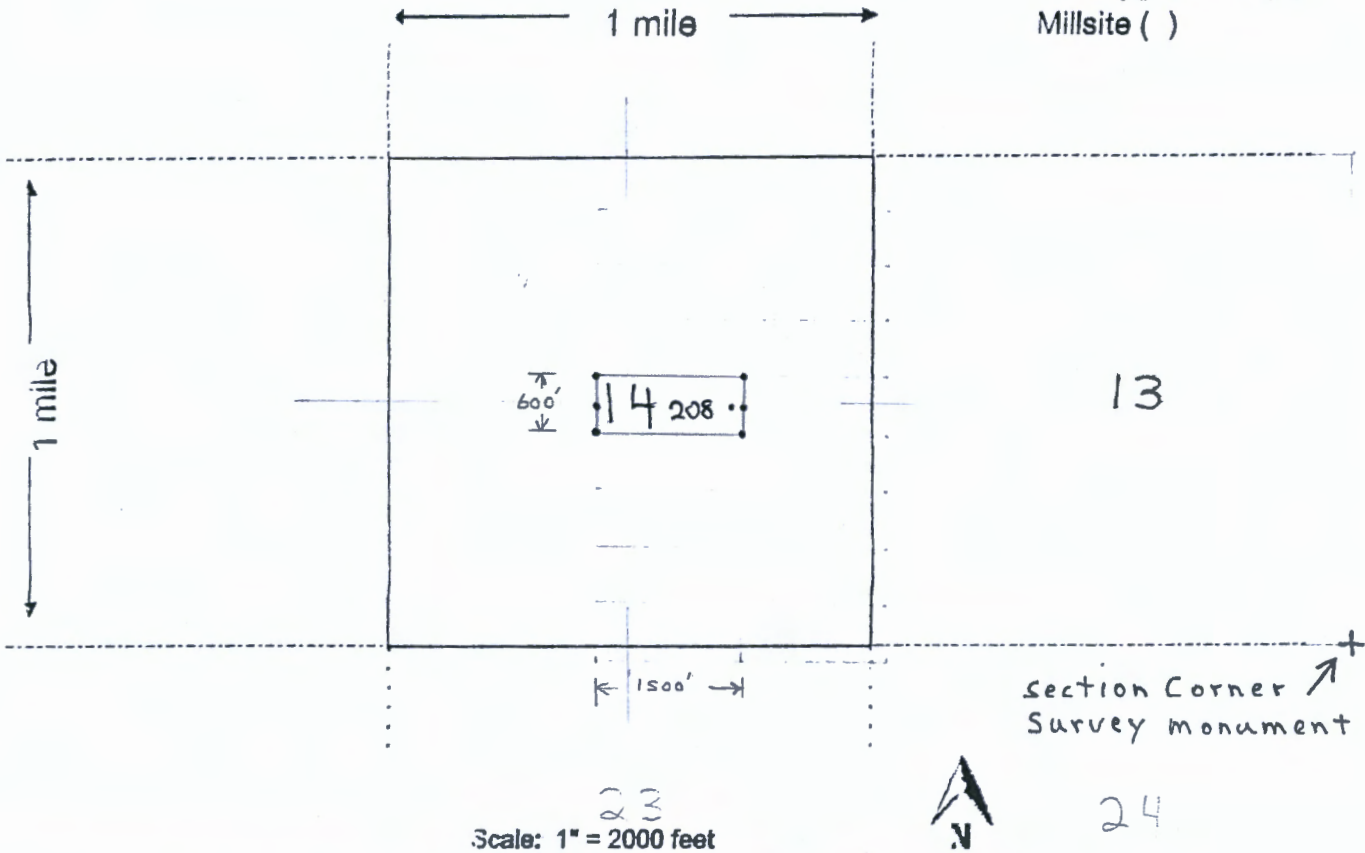
Signature(s) Nicholas R. Barr

(Agent for Pershing Resources Co., Inc.)

AMC462401

**MINING CLAIM MAP**

Lode (X) Placer ( )  
Millsite ( )



Scale: 1" = 2000 feet

1. The above map depicts the MOHAVE #208 mining claim, which is located in Section (s) 14, Township 20 N, Range 15 W, Gila and Salt River Base and Meridian, MOHAVE County, Arizona. Total claim acreage is 20 acres

2. The type of corner and location monuments used are as follows: 2" x 2" x 4' high wood posts

3. The bearings and distances in degrees and feet between claim corners and to a public land survey monument are as depicted on the map.

4. If the claim is a placer or millsite claim with exterior limits conforming to legal subdivisions of the public survey, provide a legal description of the claim \_\_\_\_\_

Form MCF100a  
Revised July 2014



2  
485



FEE# 2020063260

OFFICIAL RECORDS  
OF MOHAVE COUNTY  
KRISTI BLAIR,  
COUNTY RECORDER



10/29/2020 03:04 PM Fee: \$30.00

PAGE: 1 of 2

After recording return to:  
Pershing Resources Co., Inc.  
200 S. Virginia St., 8<sup>th</sup> Floor  
Reno, NV 89501

**LOCATION NOTICE FOR LODE MINING CLAIM**

Amendment BLM Serial # \_\_\_\_\_

NOTICE IS HEREBY GIVEN that the \_\_\_\_\_

MOHAVE # 209 lode mining claim has been located  
by Pershing Resources Co. whose current mailing  
address is 200 S. Virginia St., 8<sup>th</sup> Floor  
Reno, NV 89501

BLM Date Stamp	2020 DEC 17 A 8:58 PHOENIX, ARIZONA	RECEIVED BLM-AZ STATE OFFICE
----------------------	--	---------------------------------

The general course of this claim is EAST-WEST and it is situated in MOHAVE  
County, Arizona. This claim is 1500 feet in length and 600 feet in width.

20 Total Claim Acreage. This claim runs from the location monument on which this location notice  
is posted on the centerline of the claim approximately 1480 feet in a E direction to the EAST  
end line and 20 feet in a W direction to the WEST end line. This claim is marked by six  
monuments, one at each corner and one at the center of each end line of the claim.

The location monument on which this notice is posted is situated within Section 14, Township 20N  
15 W, Gila Salt River Base and Meridian, Arizona and this claim encompasses portions  
of the following quarter section(s), section(s), Township(s) and Range(s) \_\_\_\_\_  
NW & SW 1/4 Section 13 & NE & SE 1/4 Section 14 T. 20N. R. 15W.

Gila Salt River Base and Meridian, Arizona.

The locality of this claim with reference to some natural object or permanent monument and additional information  
(if any) concerning its locality are as follows: NE CORNER IS LOCATED 5200 ft. WEST  
AND 2850 ft. NORTH OF SECTION CORNER SURVEY MONUMENT LOCATED AT  
NE CORNER SECTION 24 T. 20N., R. 15 W. The above information is shown on the attached map.

DATED AND POSTED on the ground this 19 day of September, 2020.

LOCATOR(s)  AGENT

Print Name(s) NICHOLAS R. BARR

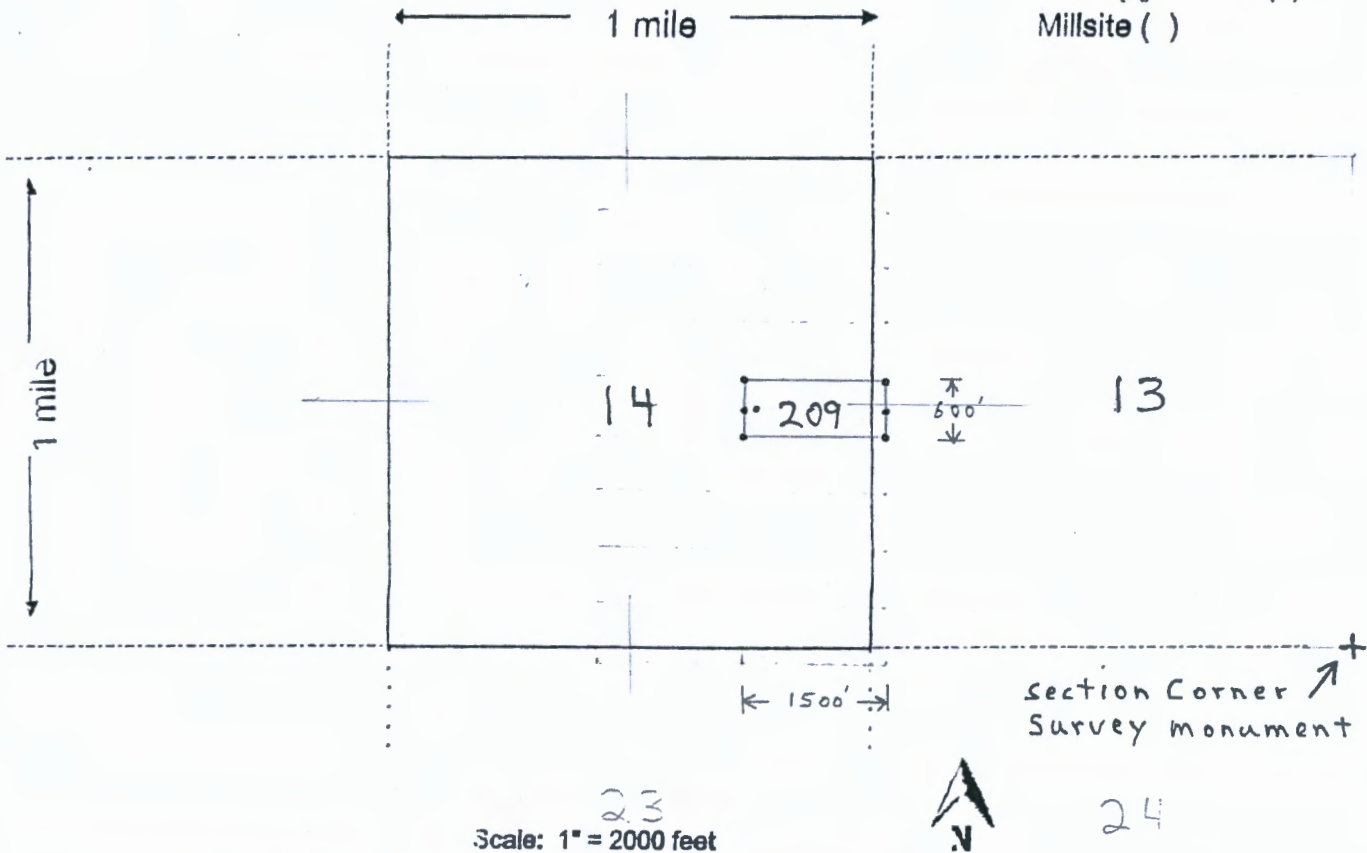
Signature(s) Nicholas R Barr

(Agent for Pershing Resources Co., Inc.)

AMC462402

**MINING CLAIM MAP**

Lode (X) Placer ( )  
Millsite ( )



1. The above map depicts the MOHAVE #209 mining claim, which is located in Section (s) 14 & 13, Township 20 N, Range 15 W, Gila and Salt River Base and Meridian, MOHAVE County, Arizona. Total claim acreage is 20 acres

2. The type of corner and location monuments used are as follows: 2" x 2" x 4' high wood posts

3. The bearings and distances in degrees and feet between claim corners and to a public land survey monument are as depicted on the map.

4. If the claim is a placer or millsite claim with exterior limits conforming to legal subdivisions of the public survey, provide a legal description of the claim \_\_\_\_\_

Form MCF100a  
Revised July 2014



2  
UPS

FEE# 2020063261

OFFICIAL RECORDS  
OF MOHAVE COUNTY  
KRISTI BLAIR,  
COUNTY RECORDER



10/29/2020 03:04 PM Fee: \$30.00

PAGE: 1 of 2

After recording return to:  
Pershing Resources Co., Inc.  
200 S. Virginia St., 8<sup>th</sup> Floor  
Reno, NV 89501

**LOCATION NOTICE FOR LODE MINING CLAIM**

Amendment BLM Serial # \_\_\_\_\_

NOTICE IS HEREBY GIVEN that the \_\_\_\_\_

MOHAVE # 210 lode mining claim has been located  
by Pershing Resources Co. whose current mailing  
address is 200 S. Virginia St., 8<sup>th</sup> Floor  
Reno, NV 89501

RECEIVED  
BLM STATE OFFICE  
2020 DEC 17 A 8:58  
PHOENIX, ARIZONA  
BLM  
Date  
Stamp

The general course of this claim is EAST-WEST and it is situated in MOHAVE  
County, Arizona. This claim is 1500 feet in length and 600 feet in width.

20 Total Claim Acreage. This claim runs from the location monument on which this location notice  
is posted on the centerline of the claim approximately 20 feet in a E direction to the EAST  
end line and 1480 feet in a W direction to the WEST end line. This claim is marked by six  
monuments, one at each corner and one at the center of each end line of the claim.

The location monument on which this notice is posted is situated within Section 14, Township 20N  
15 W, Gila Salt River Base and Meridian, Arizona and this claim encompasses portions  
of the following quarter section(s), section(s), Township(s) and Range(s) \_\_\_\_\_  
SW & SE 1/4 Section 14 T. 20N. R. 15W.

Gila Salt River Base and Meridian, Arizona.

The locality of this claim with reference to some natural object or permanent monument and additional information  
(if any) concerning its locality are as follows: NE CORNER IS LOCATED 6700 ft. WEST  
AND 2250 ft. NORTH OF SECTION CORNER SURVEY MONUMENT LOCATED AT  
NE CORNER SECTION 24 T. 20N., R. 15W. The above information is shown on the attached map.

DATED AND POSTED on the ground this 19 day of September, 2020.

LOCATOR(s)  AGENT

Print Name(s) NICHOLAS R. BARR

Signature(s) Nicholas R. Barr

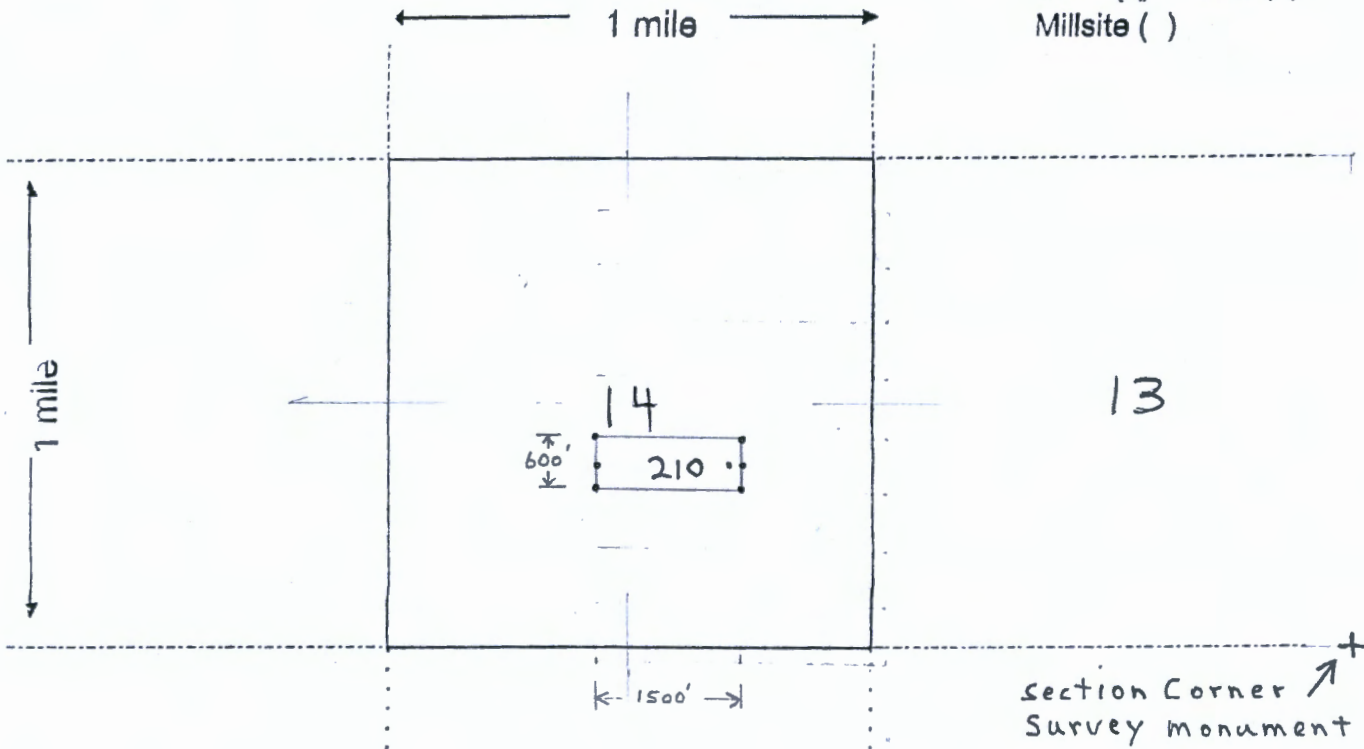
(Agent for Pershing Resources Co., Inc.)

AMC462403



**MINING CLAIM MAP**

Lode (X) Placer ( )  
Millsite ( )



Scale: 1" = 2000 feet

1. The above map depicts the MOHAVE #210 mining claim, which is located in Section (s) 14, Township 20 N, Range 15 W, Gila and Salt River Base and Meridian, MOHAVE County, Arizona. Total claim acreage is 20 acres

2. The type of corner and location monuments used are as follows: 2" x 2" x 4' high wood posts

3. The bearings and distances in degrees and feet between claim corners and to a public land survey monument are as depicted on the map.

4. If the claim is a placer or millsite claim with exterior limits conforming to legal subdivisions of the public survey, provide a legal description of the claim \_\_\_\_\_

Form MCF100a  
Revised July 2014

This form is available from the Arizona Geology Survey and may be reproduced.

2  
UPS

FEE# 2020063262

OFFICIAL RECORDS  
OF MOHAVE COUNTY  
KRISTI BLAIR,  
COUNTY RECORDER



10/29/2020 03:04 PM Fee: \$30.00

PAGE: 1 of 2

After recording return to:  
Pershing Resources Co., Inc.  
200 S. Virginia St., 8<sup>th</sup> Floor  
Reno, NV 89501

**LOCATION NOTICE FOR LODE MINING CLAIM**

Amendment BLM Serial # \_\_\_\_\_

NOTICE IS HEREBY GIVEN that the \_\_\_\_\_  
MOHAVE # 211 lode mining claim has been located  
by Pershing Resources Co. whose current mailing  
address is 200 S. Virginia St., 8<sup>th</sup> Floor  
Reno, NV 89501.

RECEIVED	2020 DEC 17 A 8:59	PHOENIX, ARIZONA
BLM	Date	Stamp

The general course of this claim is EAST-WEST and it is situated in MOHAVE  
County, Arizona. This claim is 1500 feet in length and 600 feet in width.

20 Total Claim Acreage. This claim runs from the location monument on which this location notice  
is posted on the centerline of the claim approximately 1480 feet in a E direction to the EAST  
end line and 20 feet in a W direction to the WEST end line. This claim is marked by six  
monuments, one at each corner and one at the center of each end line of the claim.

The location monument on which this notice is posted is situated within Section 14, Township 20N  
15 W, Gila Salt River Base and Meridian, Arizona and this claim encompasses portions  
of the following quarter section(s), section(s), Township(s) and Range(s) \_\_\_\_\_  
SW 1/4 Section 13 & SE 1/4 Section 14 T. 20N. R. 15W.  
Gila Salt River Base and Meridian, Arizona.

The locality of this claim with reference to some natural object or permanent monument and additional information  
(if any) concerning its locality are as follows: NE CORNER IS LOCATED 5200 FT. WEST  
AND 2250 FT. NORTH OF SECTION CORNER SURVEY MONUMENT LOCATED AT  
NE CORNER SECTION 24 T. 20N., R. 15W. The above information is shown on the attached map.  
DATED AND POSTED on the ground this 19 day of September, 2020.

LOCATOR(s)  AGENT

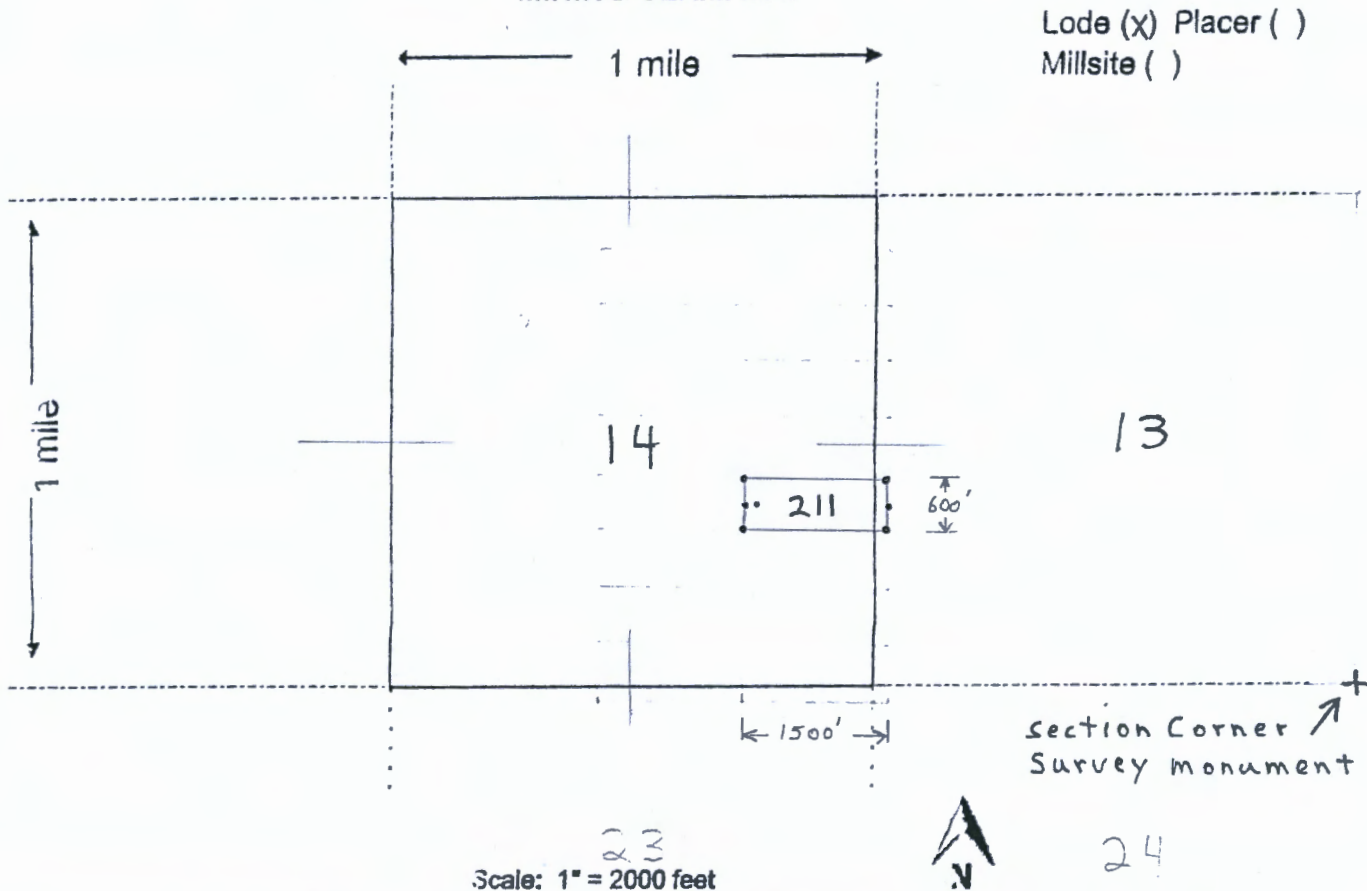
Print Name(s) NICHOLAS R. BARR

Signature(s) Nicholas R. Barr

(Agent for Pershing Resources Co., Inc.)

AMC462404

**MINING CLAIM MAP**



Scale: 1" = 2000 feet

1. The above map depicts the MOHAVE #211 mining claim, which is located in Section (s) 14 & 13, Township 20 N, Range 15 W, Gila and Salt River Base and Meridian, MOHAVE County, Arizona. Total claim acreage is 20 acres

2. The type of corner and location monuments used are as follows: 2" x 2" x 4' high wood posts

3. The bearings and distances in degrees and feet between claim corners and to a public land survey monument are as depicted on the map.

4. If the claim is a placer or millsite claim with exterior limits conforming to legal subdivisions of the public survey, provide a legal description of the claim \_\_\_\_\_

Form MCF100a  
Revised July 2014

This form is available from the Arizona Geology Survey and may be reproduced.



2  
UPS

FEE# 2020063263

OFFICIAL RECORDS  
OF MOHAVE COUNTY  
KRISTI BLAIR,  
COUNTY RECORDER



10/29/2020 03:04 PM Fee: \$30.00

PAGE: 1 of 2

After recording return to:  
Pershing Resources Co., Inc.  
200 S. Virginia St., 8<sup>th</sup> Floor  
Reno, NV 89501

**LOCATION NOTICE FOR LODE MINING CLAIM**

Amendment BLM Serial # \_\_\_\_\_

NOTICE IS HEREBY GIVEN that the \_\_\_\_\_

MOHAVE # 212 lode mining claim has been located  
by Pershing Resources Co. whose current mailing  
address is 200 S. Virginia St., 8<sup>th</sup> Floor  
Reno, NV 89501

RECEIVED  
BLM STATE OFFICE  
2020 DEC 17 A 8:59  
PHOENIX, ARIZONA  
BLM  
Date  
Stamp

The general course of this claim is EAST-WEST and it is situated in MOHAVE  
County, Arizona. This claim is 1500 feet in length and 600 feet in width.

20 Total Claim Acreage. This claim runs from the location monument on which this location notice  
is posted on the centerline of the claim approximately 20 feet in a E direction to the EAST  
end line and 1480 feet in a W direction to the WEST end line. This claim is marked by six  
monuments, one at each corner and one at the center of each end line of the claim.

The location monument on which this notice is posted is situated within Section 14, Township 20N  
15 W, Gila Salt River Base and Meridian, Arizona and this claim encompasses portions  
of the following quarter section(s), section(s), Township(s) and Range(s) \_\_\_\_\_  
SE & SW 1/4 Section 14 T. 20N. R. 15W.

Gila Salt River Base and Meridian, Arizona.

The locality of this claim with reference to some natural object or permanent monument and additional information  
(if any) concerning its locality are as follows: NE CORNER IS LOCATED 6700 FT. WEST  
AND 1650 FT. NORTH OF SECTION CORNER SURVEY MONUMENT LOCATED AT  
NE CORNER SECTION 24 T. 20N., R. 15W. The above information is shown on the attached map.

DATED AND POSTED on the ground this 19 day of September, 2020.

LOCATOR(s)  AGENT

Print Name(s) NICHOLAS R. BARR

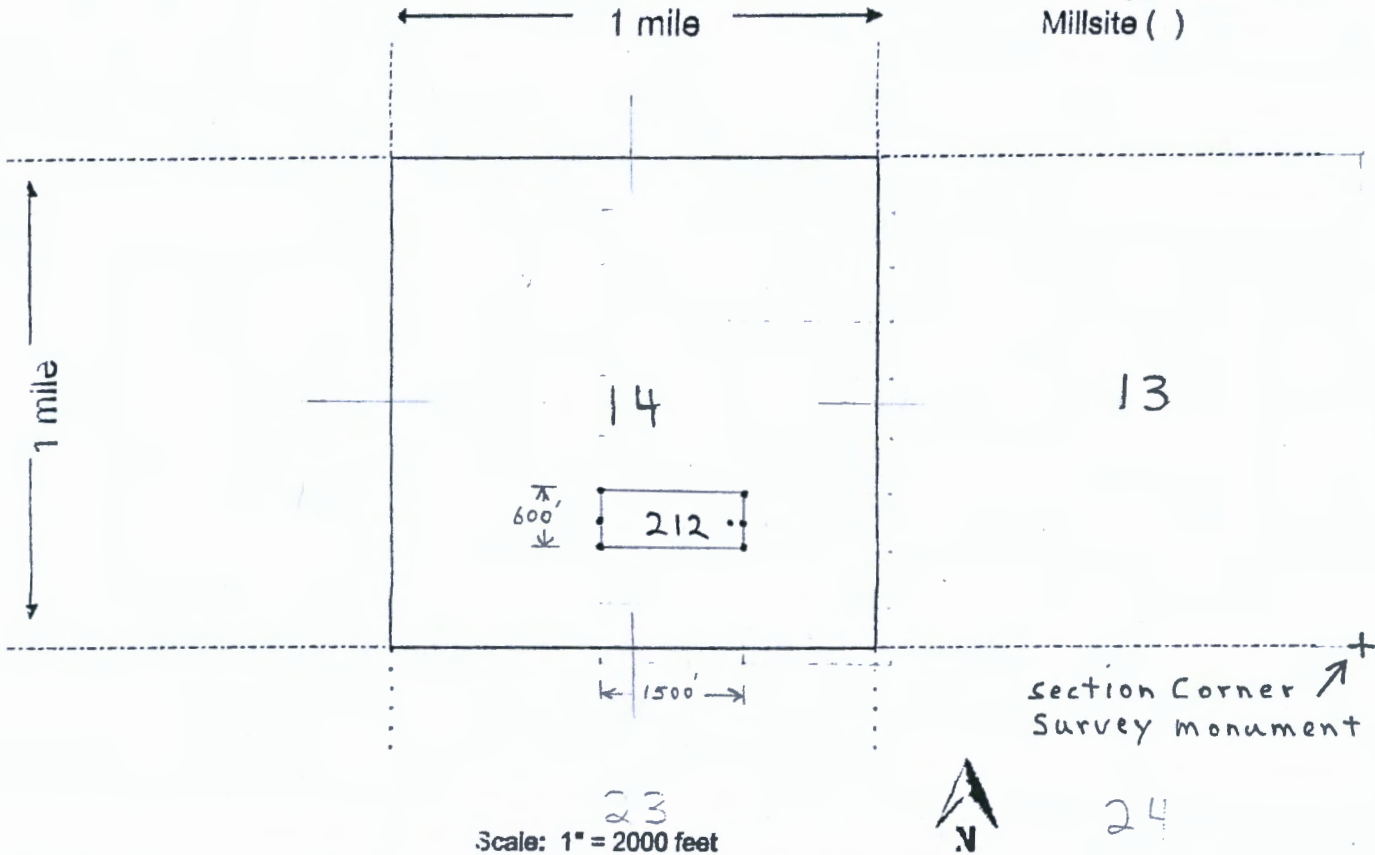
Signature(s) Nicholas R. Barr

(Agent for Pershing Resources Co., Inc.)

AMC462405

**MINING CLAIM MAP**

Lode (X) Placer ( )  
Millsite ( )



Scale: 1" = 2000 feet

1. The above map depicts the MOHAVE # 212 mining claim, which is located in Section (s) 14, Township 20 N, Range 15 W, Gila and Salt River Base and Meridian, MOHAVE County, Arizona. Total claim acreage is 20 acres

2. The type of corner and location monuments used are as follows: 2" x 2" x 4' high wood posts

3. The bearings and distances in degrees and feet between claim corners and to a public land survey monument are as depicted on the map.

4. If the claim is a placer or millsite claim with exterior limits conforming to legal subdivisions of the public survey, provide a legal description of the claim \_\_\_\_\_

Form MCF100a  
Revised July 2014



2  
WAS

FEE# 2020063264

OFFICIAL RECORDS  
OF MOHAVE COUNTY  
KRISTI BLAIR,  
COUNTY RECORDER



10/29/2020 03:04 PM Fee: \$30.00

PAGE: 1 of 2

After recording return to:  
Pershing Resources Co., Inc.  
200 S. Virginia St., 8<sup>th</sup> Floor  
Reno, NV 89501

**LOCATION NOTICE FOR LODE MINING CLAIM**

Amendment BLM Serial # \_\_\_\_\_

NOTICE IS HEREBY GIVEN that the \_\_\_\_\_

MOHAVE # 213 lode mining claim has been located  
by Pershing Resources Co. whose current mailing  
address is 200 S. Virginia St., 8<sup>th</sup> Floor  
Reno, NV 89501

RECEIVED  
BLM AZ STATE OFFICE  
2020 DEC 17 A 8:59  
PHOENIX, ARIZONA  
BLM  
Date  
Stamp

The general course of this claim is EAST - WEST and it is situated in MOHAVE  
County, Arizona. This claim is 1500 feet in length and 600 feet in width.

20 Total Claim Acreage. This claim runs from the location monument on which this location notice  
is posted on the centerline of the claim approximately 1480 feet in a E direction to the EAST  
and line and 20 feet in a W direction to the WEST end line. This claim is marked by six  
monuments, one at each corner and one at the center of each end line of the claim.

The location monument on which this notice is posted is situated within Section 14, Township 20N  
15 W, Gila Salt River Base and Meridian, Arizona and this claim encompasses portions  
of the following quarter section(s), section(s), Township(s) and Range(s) \_\_\_\_\_

SW 1/4 Section 13 & SW 1/4 Section 14 T. 20N. R. 15W.  
Gila Salt River Base and Meridian, Arizona.

The locality of this claim with reference to some natural object or permanent monument and additional information  
(if any) concerning its locality are as follows: NE CORNER IS LOCATED 5200 ft. WEST  
AND 1650 ft. NORTH OF SECTION CORNER SURVEY MONUMENT LOCATED AT  
NE CORNER SECTION 24 T. 20N., R. 15W. The above information is shown on the attached map.

DATED AND POSTED on the ground this 19 day of September, 2020.

LOCATOR(s)  AGENT

Print Name(s) NICHOLAS R. BARR

Signature(s) Nicholas R. Barr

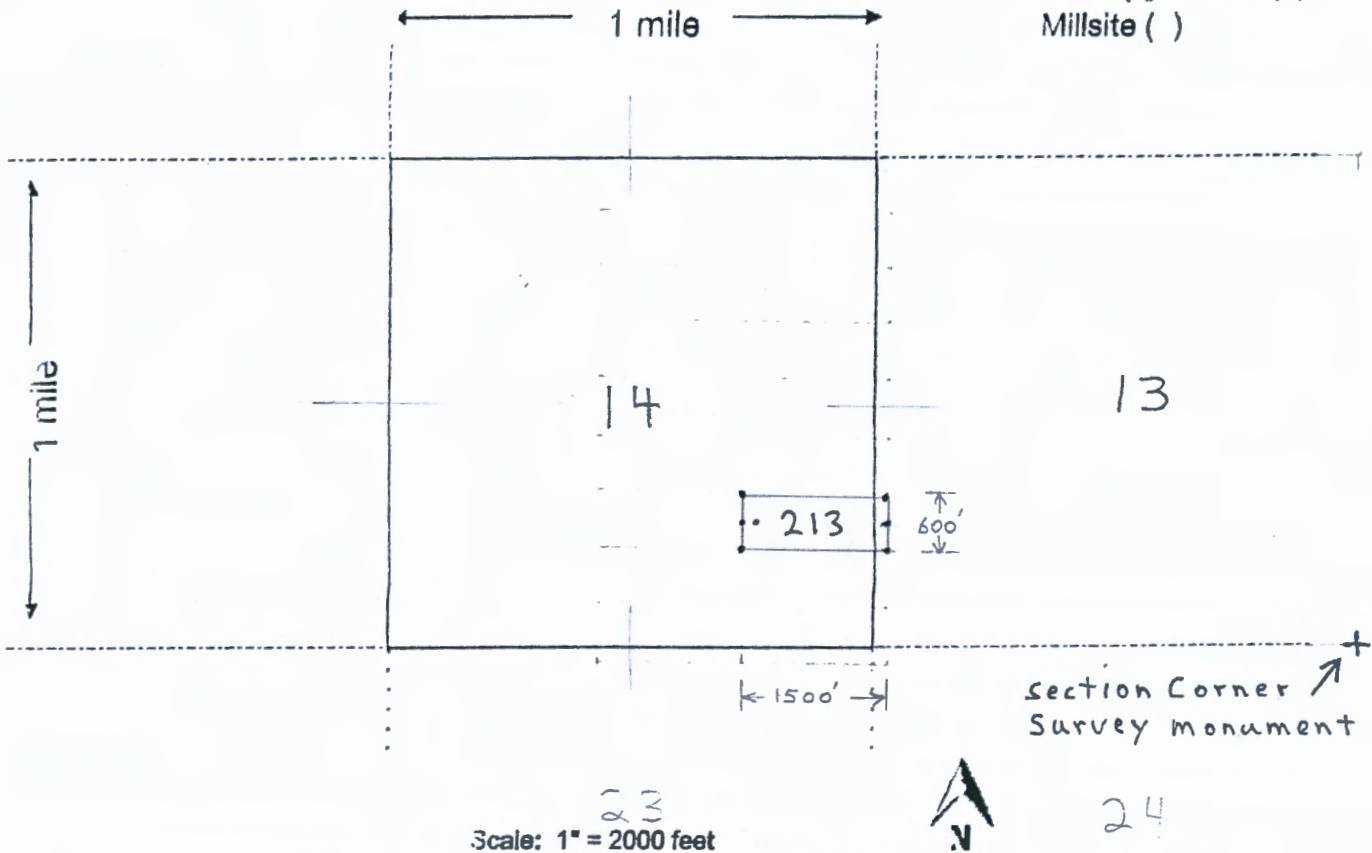
(Agent for Pershing Resources Co., Inc.)

AMC462406



**MINING CLAIM MAP**

Lode (X) Placer ( )  
Millsite ( )



Scale: 1" = 2000 feet

1. The above map depicts the MOHAVE # 213 mining claim, which is located in Section (s) 14 & 13, Township 20 N, Range 15 W, Gila and Salt River Base and Meridian, MOHAVE County, Arizona. Total claim acreage is 20 acres

2. The type of corner and location monuments used are as follows: 2" x 2" x 4' high wood posts

3. The bearings and distances in degrees and feet between claim corners and to a public land survey monument are as depicted on the map.

4. If the claim is a placer or millsite claim with exterior limits conforming to legal subdivisions of the public survey, provide a legal description of the claim \_\_\_\_\_

Form MCF100a  
Revised July 2014

This form is available from the Arizona Geology Survey and may be reproduced.

UPS

FEE# 2020063265



OFFICIAL RECORDS OF MOHAVE COUNTY KRISTI BLAIR, COUNTY RECORDER

10/29/2020 03:04 PM Fee: \$30.00

PAGE: 1 of 2

After recording return to: Pershing Resources Co., Inc. 200 S. Virginia St., 8th Floor Reno, NV 89501

LOCATION NOTICE FOR LODE MINING CLAIM

Amendment BLM Serial #

NOTICE IS HEREBY GIVEN that the MOHAVE # 214 lode mining claim has been located by Pershing Resources Co. whose current mailing address is 200 S. Virginia St., 8th Floor Reno, NV 89501

RECEIVED stamp: PHOENIX, ARIZONA 2020 DEC 17 A 8:59 BLM Date Stamp

The general course of this claim is EAST-WEST and it is situated in MOHAVE County, Arizona. This claim is 1500 feet in length and 600 feet in width.

20 Total Claim Acreage. This claim runs from the location monument on which this location notice is posted on the centerline of the claim approximately 20 feet in a E direction to the EAST end line and 1480 feet in a W direction to the WEST end line. This claim is marked by six monuments, one at each corner and one at the center of each end line of the claim.

The location monument on which this notice is posted is situated within Section 14, Township 20N, Range 15 W, Gila Salt River Base and Meridian, Arizona and this claim encompasses portions of the following quarter section(s), section(s), Township(s) and Range(s) SE & SW 1/4 Section 14 T. 20N. R. 15W.

Gila Salt River Base and Meridian, Arizona.

The locality of this claim with reference to some natural object or permanent monument and additional information (if any) concerning its locality are as follows: NE CORNER IS LOCATED 6700 ft. WEST AND 1050 ft. NORTH OF SECTION CORNER SURVEY MONUMENT LOCATED AT NE CORNER SECTION 24 T. 20N., R. 15 W. The above information is shown on the attached map.

DATED AND POSTED on the ground this 19 day of September, 2020.

LOCATOR(s) AGENT

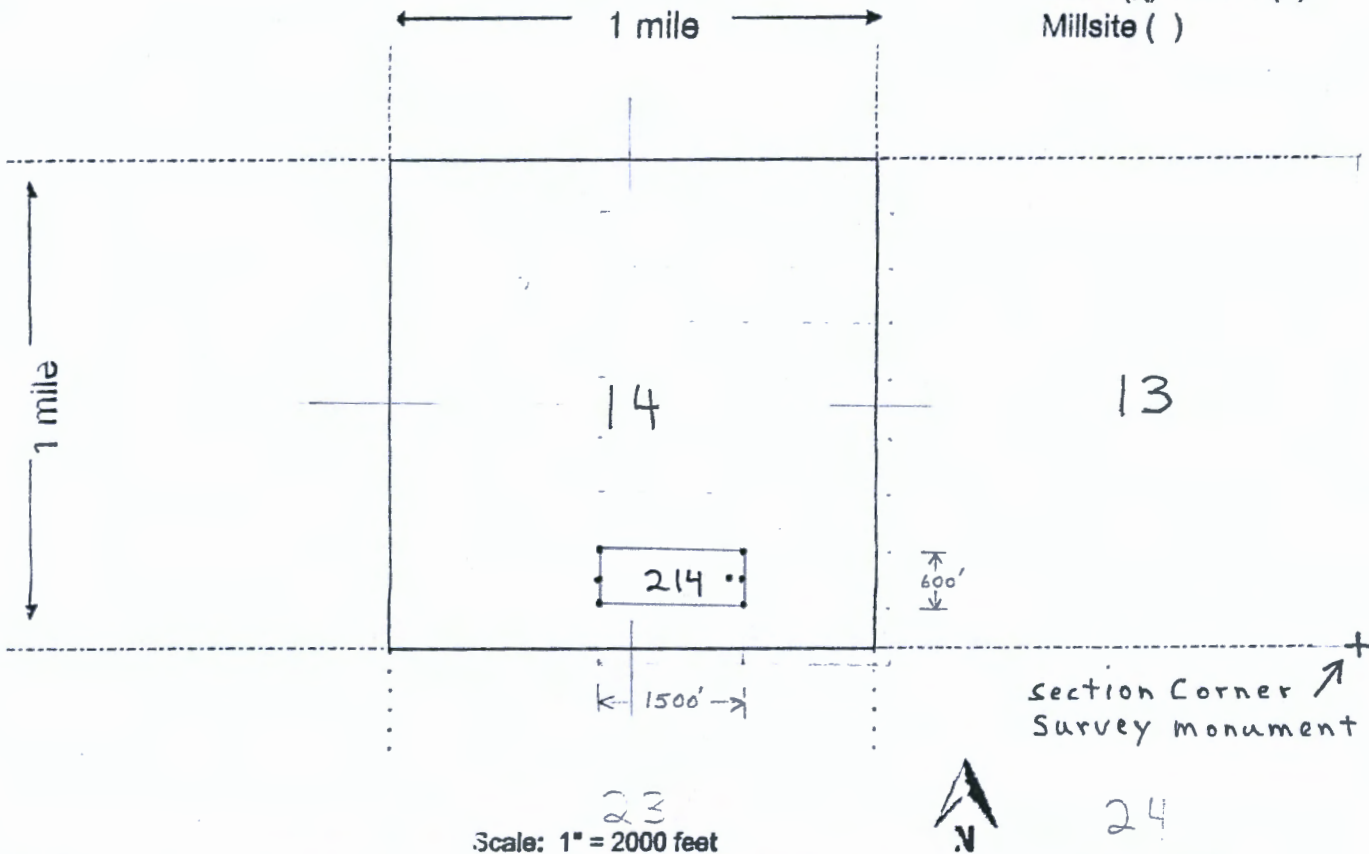
Print Name(s) NICHOLAS R. BARR Signature(s) Nicholas R Barr

(Agent for Pershing Resources Co., Inc.)

ANHC462407

**MINING CLAIM MAP**

Lode (X) Placer ( )  
Millsite ( )



1. The above map depicts the MOHAVE # 214 mining claim, which is located in Section (s) 14, Township 20 N, Range 15 W, Gila and Salt River Base and Meridian, MOHAVE County, Arizona. Total claim acreage is 20 acres

2. The type of corner and location monuments used are as follows: 2" x 2" x 4' high wood posts

3. The bearings and distances in degrees and feet between claim corners and to a public land survey monument are as depicted on the map.

4. If the claim is a placer or millsite claim with exterior limits conforming to legal subdivisions of the public survey, provide a legal description of the claim \_\_\_\_\_

Form MCF100a  
Revised July 2014

This form is available from the Arizona Geology Survey and may be reproduced.



UPS

FEE# 2020063266

OFFICIAL RECORDS OF MOHAVE COUNTY KRISTI BLAIR, COUNTY RECORDER



10/29/2020 03:04 PM Fee: \$30.00

PAGE: 1 of 2

After recording return to: Pershing Resources Co., Inc. 200 S. Virginia St., 8th Floor Reno, NV 89501

LOCATION NOTICE FOR LODE MINING CLAIM

Amendment BLM Serial #

NOTICE IS HEREBY GIVEN that the MOHAVE # 215 lode mining claim has been located by Pershing Resources Co. whose current mailing address is 200 S. Virginia St., 8th Floor Reno, NV 89501

RECEIVED BLM AZ STATE OFFICE PHOENIX, ARIZONA 2020 DEC 17 A 8:59 BLM Date Stamp

The general course of this claim is EAST-WEST and it is situated in MOHAVE County, Arizona. This claim is 1500 feet in length and 600 feet in width.

20 Total Claim Acreage. This claim runs from the location monument on which this location notice is posted on the centerline of the claim approximately 1480 feet in a E direction to the EAST end line and 20 feet in a W direction to the WEST end line. This claim is marked by six monuments, one at each corner and one at the center of each end line of the claim.

The location monument on which this notice is posted is situated within Section 14, Township 20N, Range 15 W, Gila Salt River Base and Meridian, Arizona and this claim encompasses portions of the following quarter section(s), section(s), Township(s) and Range(s) SW 1/4 Section 13 & SE 1/4 Section 14 T. 20N. R. 15W.

Gila Salt River Base and Meridian, Arizona.

The locality of this claim with reference to some natural object or permanent monument and additional information (if any) concerning its locality are as follows: NE CORNER IS LOCATED 5200 ft. WEST AND 1050 ft. NORTH OF SECTION CORNER SURVEY MONUMENT LOCATED AT NE CORNER SECTION 24 T. 20N., R. 15 W. The above information is shown on the attached map.

DATED AND POSTED on the ground this 19 day of September, 2020.

LOCATOR(s) AGENT

Print Name(s) NICHOLAS R. BARR

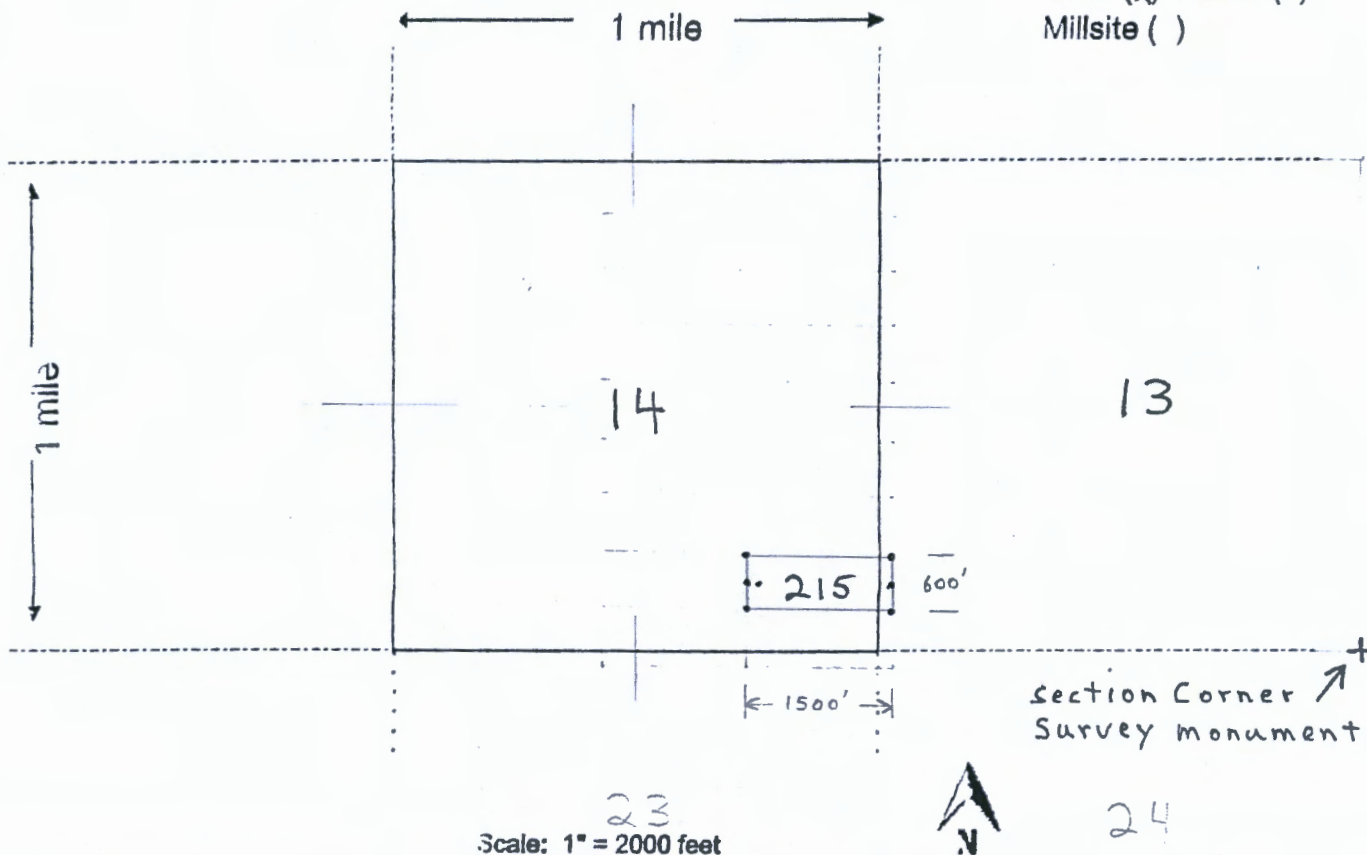
Signature(s) Nicholas R. Barr

(Agent for Pershing Resources Co., Inc.)

AMC462408

**MINING CLAIM MAP**

Lode (X) Placer ( )  
Millsite ( )



Scale: 1" = 2000 feet

1. The above map depicts the MOHAVE # 215 mining claim, which is located in Section (s) 14 & 13, Township 20 N, Range 15 W, Gila and Salt River Base and Meridian, MOHAVE County, Arizona. Total claim acreage is 20 acres

2. The type of corner and location monuments used are as follows: 2" x 2" x 4' high wood posts

3. The bearings and distances in degrees and feet between claim corners and to a public land survey monument are as depicted on the map.

4. If the claim is a placer or millsite claim with exterior limits conforming to legal subdivisions of the public survey, provide a legal description of the claim \_\_\_\_\_

Form MCF100a  
Revised July 2014

This form is available from the Arizona Geology Survey and may be reproduced.



UPS

FEE# 2020063267

OFFICIAL RECORDS OF MOHAVE COUNTY KRISTI BLAIR, COUNTY RECORDER



10/29/2020 03:04 PM Fee: \$30.00

PAGE: 1 of 2

After recording return to: Pershing Resources Co., Inc. 200 S. Virginia St., 8th Floor Reno, NV 89501

LOCATION NOTICE FOR LODE MINING CLAIM

Amendment BLM Serial #

NOTICE IS HEREBY GIVEN that the

MOHAVE # 216 lode mining claim has been located by Pershing Resources Co. whose current mailing address is 200 S. Virginia St., 8th Floor Reno, NV 89501

RECEIVED BLM AZ STATE OFFICE 2020 DEC 17 A 8:59 PHOENIX, ARIZONA BLM Date Stamp

The general course of this claim is EAST-WEST and it is situated in MOHAVE County, Arizona. This claim is 1500 feet in length and 600 feet in width.

20 Total Claim Acreage. This claim runs from the location monument on which this location notice is posted on the centerline of the claim approximately 20 feet in a E direction to the EAST end line and 1480 feet in a W direction to the WEST end line. This claim is marked by six monuments, one at each corner and one at the center of each end line of the claim.

The location monument on which this notice is posted is situated within Section 14, Township 20N, Range 15 W, Gila Salt River Base and Meridian, Arizona and this claim encompasses portions of the following quarter section(s), section(s), Township(s) and Range(s) NE & NW 1/4 Section 23, SE & SW 1/4 Section 14 T. 20N. R. 15W. Gila Salt River Base and Meridian, Arizona.

The locality of this claim with reference to some natural object or permanent monument and additional information (if any) concerning its locality are as follows: NE CORNER IS LOCATED 6700 ft. WEST AND 450 ft. NORTH OF SECTION CORNER SURVEY MONUMENT LOCATED AT NE CORNER SECTION 24 T. 20N., R. 15W. The above information is shown on the attached map.

DATED AND POSTED on the ground this 19 day of September, 2020.

LOCATOR(s) AGENT

Print Name(s) NICHOLAS R. BARR

Signature(s) Nicholas R. Barr

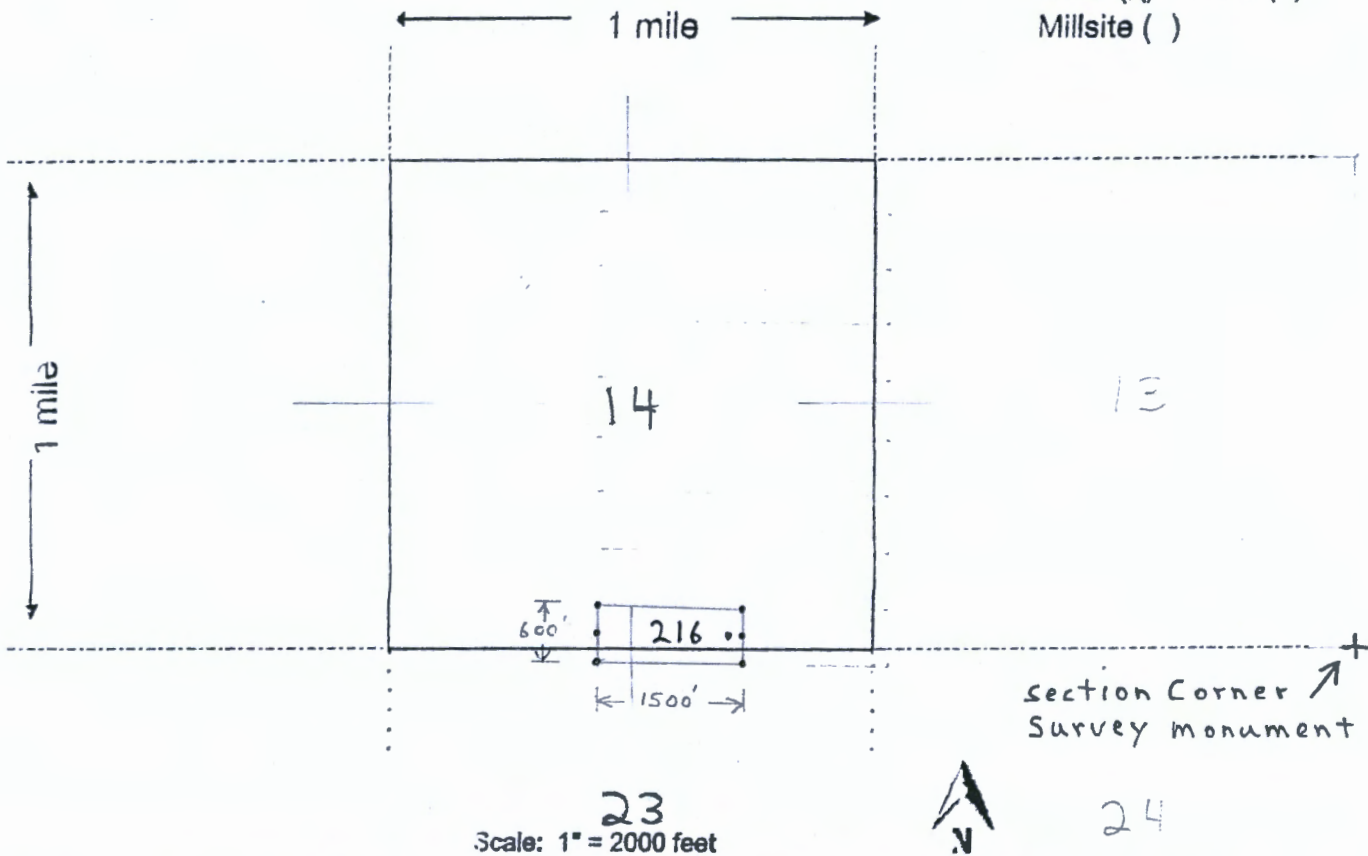
(Agent for Pershing Resources Co., Inc.)

AMC462409



**MINING CLAIM MAP**

Lode (X) Placer ( )  
Millsite ( )



Scale: 1" = 2000 feet

1. The above map depicts the MOHAVE # 216 mining claim, which is located in Section (s) 14 & 23, Township 20 N, Range 15 W, Gila and Salt River Base and Meridian, MOHAVE County, Arizona. Total claim acreage is 20 acres

2. The type of corner and location monuments used are as follows: 2" x 2" x 4' high wood posts

3. The bearings and distances in degrees and feet between claim corners and to a public land survey monument are as depicted on the map.

4. If the claim is a placer or millsite claim with exterior limits conforming to legal subdivisions of the public survey, provide a legal description of the claim \_\_\_\_\_

Form MCF100a  
Revised July 2014

UPS

FEE# 2020063268

After recording return to:  
Pershing Resources Co., Inc.  
200 S. Virginia St., 8<sup>th</sup> Floor  
Reno, NV 89501

OFFICIAL RECORDS  
OF MOHAVE COUNTY  
KRISTI BLAIR,  
COUNTY RECORDER



10/29/2020 03:04 PM Fee: \$30.00

PAGE: 1 of 2

LOCATION NOTICE FOR LODE MINING CLAIM

Amendment BLM Serial # \_\_\_\_\_

NOTICE IS HEREBY GIVEN that the \_\_\_\_\_

MOHAVE # 217 lode mining claim has been located  
by Pershing Resources Co. whose current mailing  
address is 200 S. Virginia St., 8<sup>th</sup> Floor  
Reno, NV 89501

RECEIVED  
BLM STATE OFFICE  
2020 DEC 17 A 8:59  
PHOENIX, ARIZONA

BLM  
Date  
Stamp

The general course of this claim is EAST - WEST and it is situated in MOHAVE  
County, Arizona. This claim is 1500 feet in length and 600 feet in width.

20 Total Claim Acreage. This claim runs from the location monument on which this location notice  
is posted on the centerline of the claim approximately 1480 feet in a E direction to the EAST  
end line and 20 feet in a W direction to the WEST end line. This claim is marked by six  
monuments, one at each corner and one at the center of each end line of the claim.

The location monument on which this notice is posted is situated within Section 14, Township 20N  
15 W, Gila Salt River Base and Meridian, Arizona and this claim encompasses portions  
of the following quarter section(s), section(s), Township(s) and Range(s) SW 1/4 Section 13, SE 1/4 Section  
14, NE 1/4 Section 23, NW 1/4 Section 24 T. 20N. R. 15W.  
Gila Salt River Base and Meridian, Arizona.

The locality of this claim with reference to some natural object or permanent monument and additional information  
(if any) concerning its locality are as follows: NE CORNER IS LOCATED 5200 ft. WEST  
AND 450 ft. NORTH OF SECTION CORNER SURVEY MONUMENT LOCATED AT  
NE CORNER SECTION 24 T. 20N., R. 15W. The above information is shown on the attached map.

DATED AND POSTED on the ground this 19 day of September, 2020.

LOCATOR(s)  AGENT

Print Name(s) NICHOLAS R. BARR

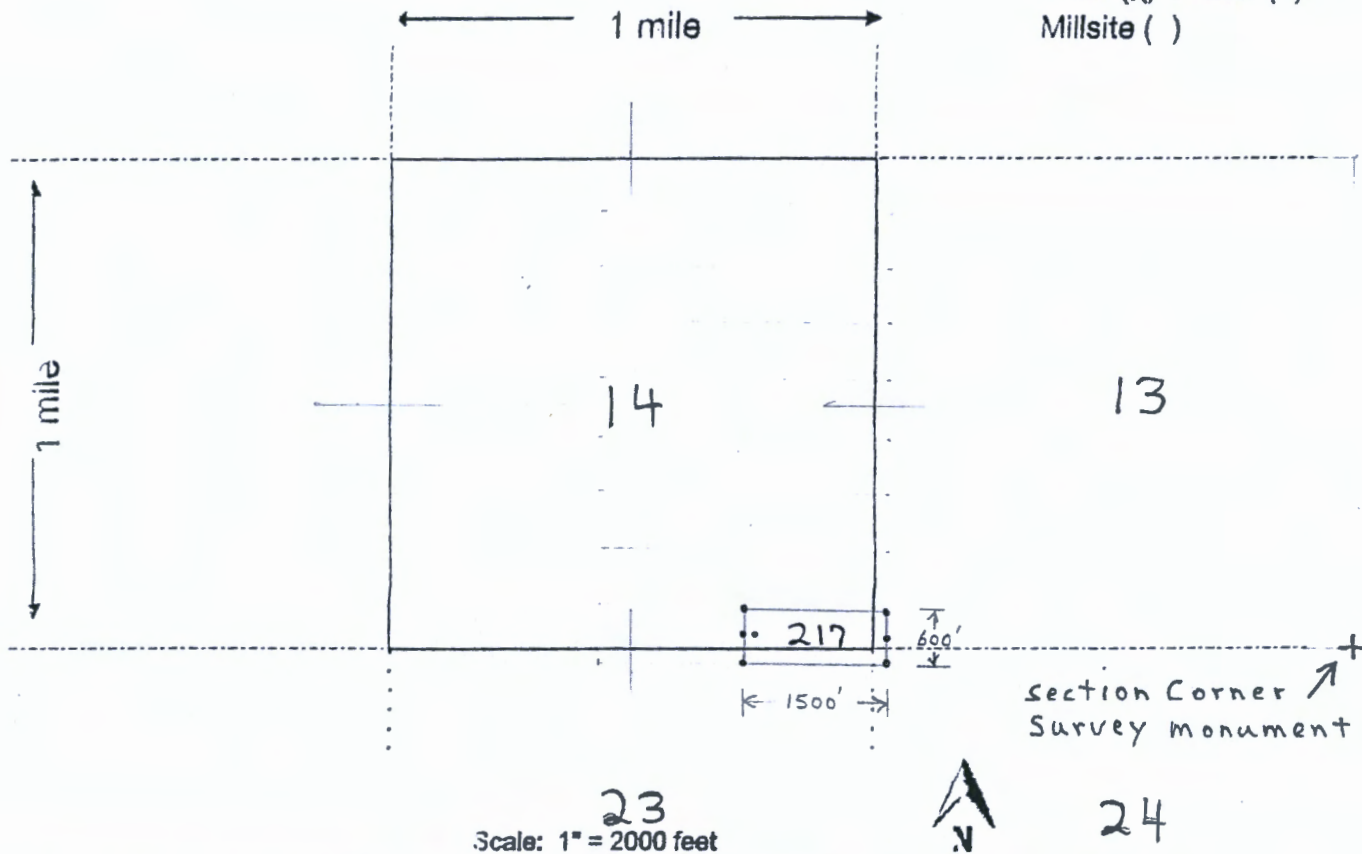
Signature(s) Nicholas R. Barr

(Agent for Pershing Resources Co., Inc.)

AMC462410

**MINING CLAIM MAP**

Lode (x) Placer ( )  
Millsite ( )



Scale: 1" = 2000 feet

1. The above map depicts the MOHAVE # 217 mining claim, which is located in Section (s) 13, 14, 23, 24, Township 20 N, Range 15 W, Gila and Salt River Base and Meridian, MOHAVE County, Arizona. Total claim acreage is 20 acres

2. The type of corner and location monuments used are as follows: 2" x 2" x 4' high wood posts

3. The bearings and distances in degrees and feet between claim corners and to a public land survey monument are as depicted on the map.

4. If the claim is a placer or millsite claim with exterior limits conforming to legal subdivisions of the public survey, provide a legal description of the claim \_\_\_\_\_

Form MCF100a  
Revised July 2014

This form is available from the Arizona Geology Survey and may be reproduced.



UPS

FEE# 2020063269

OFFICIAL RECORDS OF MOHAVE COUNTY KRISTI BLAIR, COUNTY RECORDER



10/29/2020 03:04 PM Fee: \$30.00 PAGE: 1 of 2

After recording return to: Pershing Resources Co., Inc. 200 S. Virginia St., 8th Floor Reno, NV 89501

LOCATION NOTICE FOR LODE MINING CLAIM

Amendment BLM Serial #

NOTICE IS HEREBY GIVEN that the MOHAVE # 218 lode mining claim has been located by Pershing Resources Co. whose current mailing address is 200 S. Virginia St., 8th Floor Reno, NV 89501

RECEIVED BLM AND STATE OFFICE PHOENIX, ARIZONA 2020 DEC 17 A 8:59 BLM Date Stamp

The general course of this claim is EAST-WEST and it is situated in MOHAVE County, Arizona. This claim is 1500 feet in length and 600 feet in width.

20 Total Claim Acreage. This claim runs from the location monument on which this location notice is posted on the centerline of the claim approximately 20 feet in a E direction to the EAST end line and 1480 feet in a W direction to the WEST end line. This claim is marked by six monuments, one at each corner and one at the center of each end line of the claim.

The location monument on which this notice is posted is situated within Section 23, Township 20 N, Range 15 W, Gila Salt River Base and Meridian, Arizona and this claim encompasses portions of the following quarter section(s), section(s), Township(s) and Range(s) NW & NE 1/4 Section 23 T.20N. R.15W.

Gila Salt River Base and Meridian, Arizona.

The locality of this claim with reference to some natural object or permanent monument and additional information (if any) concerning its locality are as follows: NE CORNER IS LOCATED 6700 ft. WEST and 150 ft. SOUTH OF SECTION CORNER SURVEY MONUMENT LOCATED AT NE CORNER SECTION 24 T.20N. R.15W The above information is shown on the attached map.

DATED AND POSTED on the ground this 19 day of September, 2020.

LOCATOR(s) AGENT

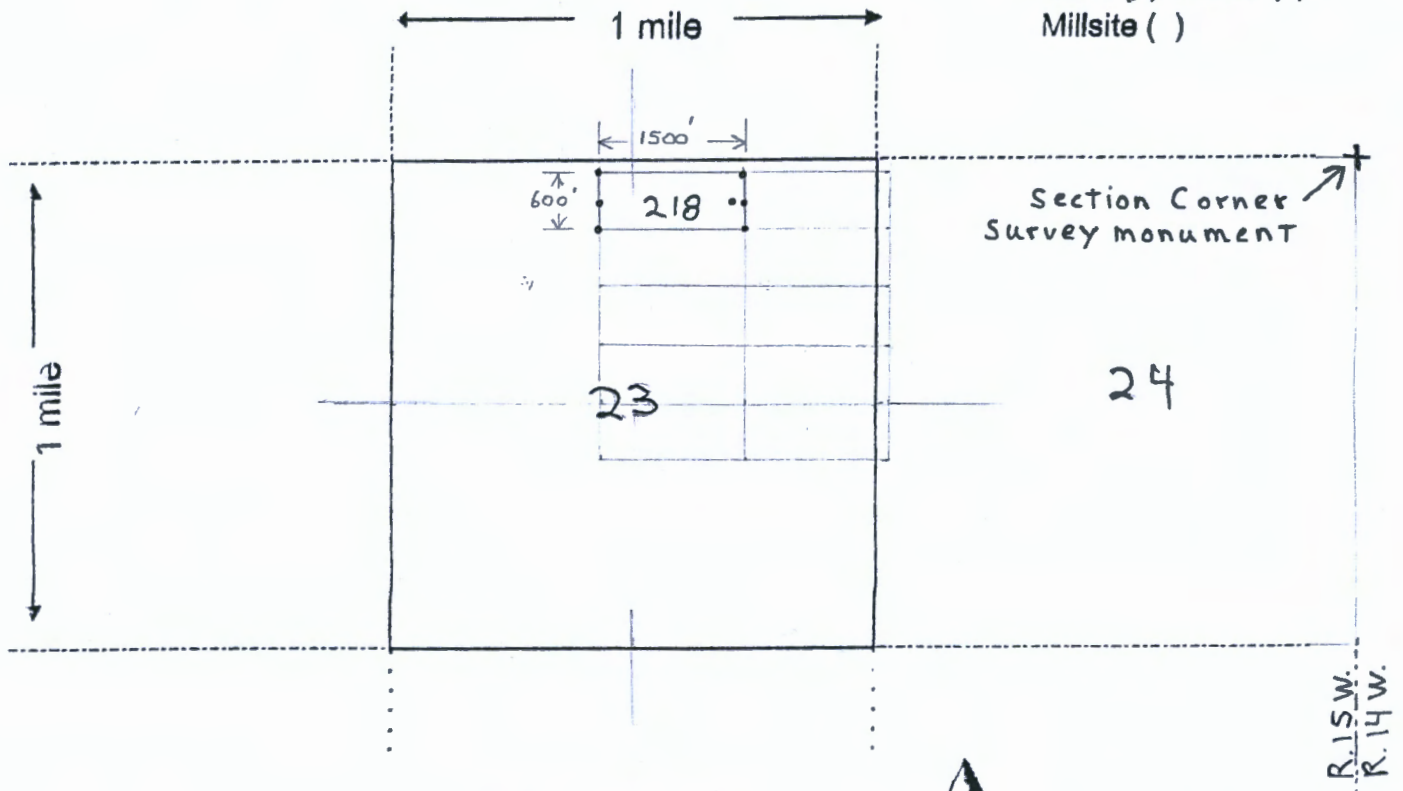
Print Name(s) Nicholas R. BARR Signature(s) [Handwritten Signature]

(Agent for Pershing Resources Co., Inc.)

AN462411

**MINING CLAIM MAP**

Lode (X) Placer ( )  
Millsite ( )



Scale: 1" = 2000 feet



1. The above map depicts the MOHAVE # 218 mining claim, which is located in Section (s) 23, Township 20 N, Range 15 W, Gila and Salt River Base and Meridian, MOHAVE County, Arizona. Total claim acreage is 20 acres

2. The type of corner and location monuments used are as follows: 2" x 2" x 4' high wood posts

3. The bearings and distances in degrees and feet between claim corners and to a public land survey monument are as depicted on the map.

4. If the claim is a placer or millsite claim with exterior limits conforming to legal subdivisions of the public survey, provide a legal description of the claim \_\_\_\_\_

Form MCF100a  
Revised July 2014



2  
UPS

FEE# 2020063270

OFFICIAL RECORDS  
OF MOHAVE COUNTY  
KRISTI BLAIR,  
COUNTY RECORDER



10/29/2020 03:04 PM Fee: \$30.00

PAGE: 1 of 2

After recording return to:  
Pershing Resources Co., Inc.  
200 S. Virginia St., 8<sup>th</sup> Floor  
Reno, NV 89501

**LOCATION NOTICE FOR LODE MINING CLAIM**

Amendment BLM Serial # \_\_\_\_\_

NOTICE IS HEREBY GIVEN that the \_\_\_\_\_  
MOHAVE # 219 lode mining claim has been located  
by Pershing Resources Co. whose current mailing  
address is 200 S. Virginia St., 8<sup>th</sup> Floor  
Reno, NV 89501

RECEIVED  
BLM STATE OFFICE  
2020 DEC 17 A 8:59  
PHOENIX, ARIZONA  
BLM  
Date  
Stamp

The general course of this claim is EAST-WEST and it is situated in MOHAVE  
County, Arizona. This claim is 1500 feet in length and 600 feet in width.

20 Total Claim Acreage. This claim runs from the location monument on which this location notice  
is posted on the centerline of the claim approximately 1480 feet in a E direction to the EAST  
end line and 20 feet in a W direction to the WEST end line. This claim is marked by six  
monuments, one at each corner and one at the center of each end line of the claim.

The location monument on which this notice is posted is situated within Section 23, Township 20 N  
Range 15 W, Gila Salt River Base and Meridian, Arizona and this claim encompasses portions  
of the following quarter section(s), section(s), Township(s) and Range(s) \_\_\_\_\_  
NW 1/4 Section 24 & NE 1/4 Section 23 T.20N. R.15W.

Gila Salt River Base and Meridian, Arizona.

The locality of this claim with reference to some natural object or permanent monument and additional information  
(if any) concerning its locality are as follows: NE CORNER IS LOCATED 5200 ft. WEST  
and 150 ft. SOUTH OF SECTION CORNER SURVEY MONUMENT LOCATED AT  
NE CORNER SECTION 24 T.20N. R.15W The above information is shown on the attached map.

DATED AND POSTED on the ground this 19 day of September, 2020.

LOCATOR(s)  AGENT

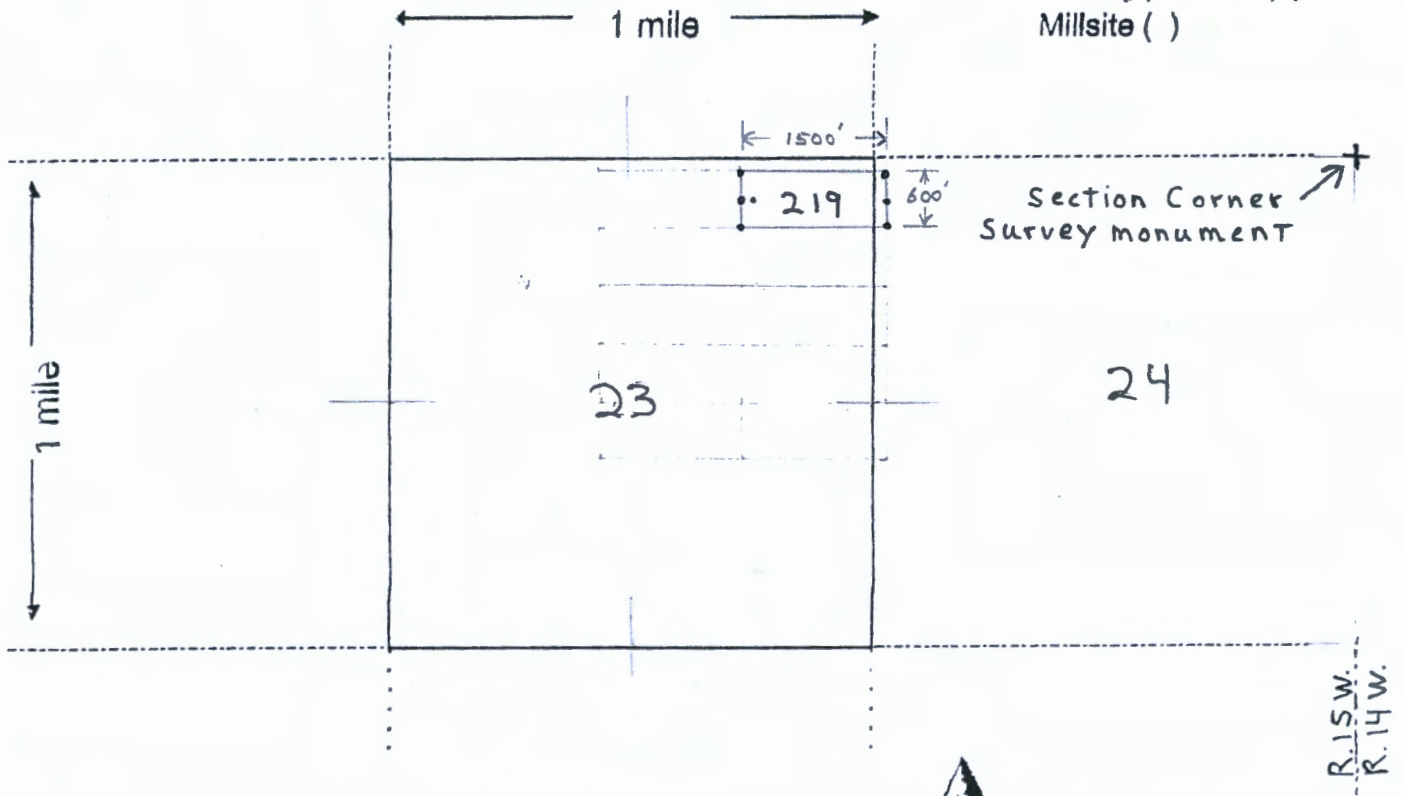
Print Name(s) \_\_\_\_\_  
Signature(s) Nicholas R. Barr

(Agent for Pershing Resources Co., Inc.)

AMC462412

**MINING CLAIM MAP**

Lode (X) Placer ( )  
Millsite ( )



Scale: 1" = 2000 feet



1. The above map depicts the MOHAVE # 219 mining claim, which is located in Section (s) 23 & 24, Township 20 N, Range 15 W, Gila and Salt River Base and Meridian, MOHAVE County, Arizona. Total claim acreage is 20 acres

2. The type of corner and location monuments used are as follows: 2" x 2" x 4' high wood posts

3. The bearings and distances in degrees and feet between claim corners and to a public land survey monument are as depicted on the map.

4. If the claim is a placer or millsite claim with exterior limits conforming to legal subdivisions of the public survey, provide a legal description of the claim \_\_\_\_\_

Form MCF100a  
Revised July 2014



2  
UPS

FEE# 2020063271

OFFICIAL RECORDS  
OF MOHAVE COUNTY  
KRISTI BLAIR,  
COUNTY RECORDER



10/29/2020 03:04 PM Fee: \$30.00

PAGE: 1 of 2

After recording return to:  
Pershing Resources Co., Inc.  
200 S. Virginia St., 8<sup>th</sup> Floor  
Reno, NV 89501

LOCATION NOTICE FOR LODE MINING CLAIM

Amendment BLM Serial # \_\_\_\_\_

NOTICE IS HEREBY GIVEN that the \_\_\_\_\_  
MOHAVE # 220 lode mining claim has been located  
by Pershing Resources Co whose current mailing  
address is 200 S. Virginia St., 8<sup>th</sup> Floor  
Reno, NV 89501

RECEIVED  
BLM AZ STATE OFFICE  
2020 DEC 17 A 8:59  
PHOENIX, ARIZONA  
BLM  
Date  
Stamp

The general course of this claim is EAST-WEST and it is situated in MOHAVE  
County, Arizona. This claim is 1500 feet in length and 600 feet in width.

20 Total Claim Acreage. This claim runs from the location monument on which this location notice  
is posted on the centerline of the claim approximately 20 feet in a E direction to the EAST  
end line and 1480 feet in a W direction to the WEST end line. This claim is marked by six  
monuments, one at each corner and one at the center of each end line of the claim.

The location monument on which this notice is posted is situated within Section 24, Township 20N  
15 W, Gila Salt River Base and Meridian, Arizona and this claim encompasses portions  
of the following quarter section(s), section(s), Township(s) and Range(s) \_\_\_\_\_  
NW 1/4 Section 24 T.20N. R.15W.

Gila Salt River Base and Meridian, Arizona.

The locality of this claim with reference to some natural object or permanent monument and additional information  
(if any) concerning its locality are as follows: NE CORNER IS LOCATED 3700 FT. WEST  
AND 150 FT. SOUTH OF SECTION CORNER SURVEY MONUMENT LOCATED

AT NE CORNER SECTION 24 T.20N. R.15W The above information is shown on the attached map.  
DATED AND POSTED on the ground this 20<sup>th</sup> day of September, 2020.

LOCATOR(s)  AGENT

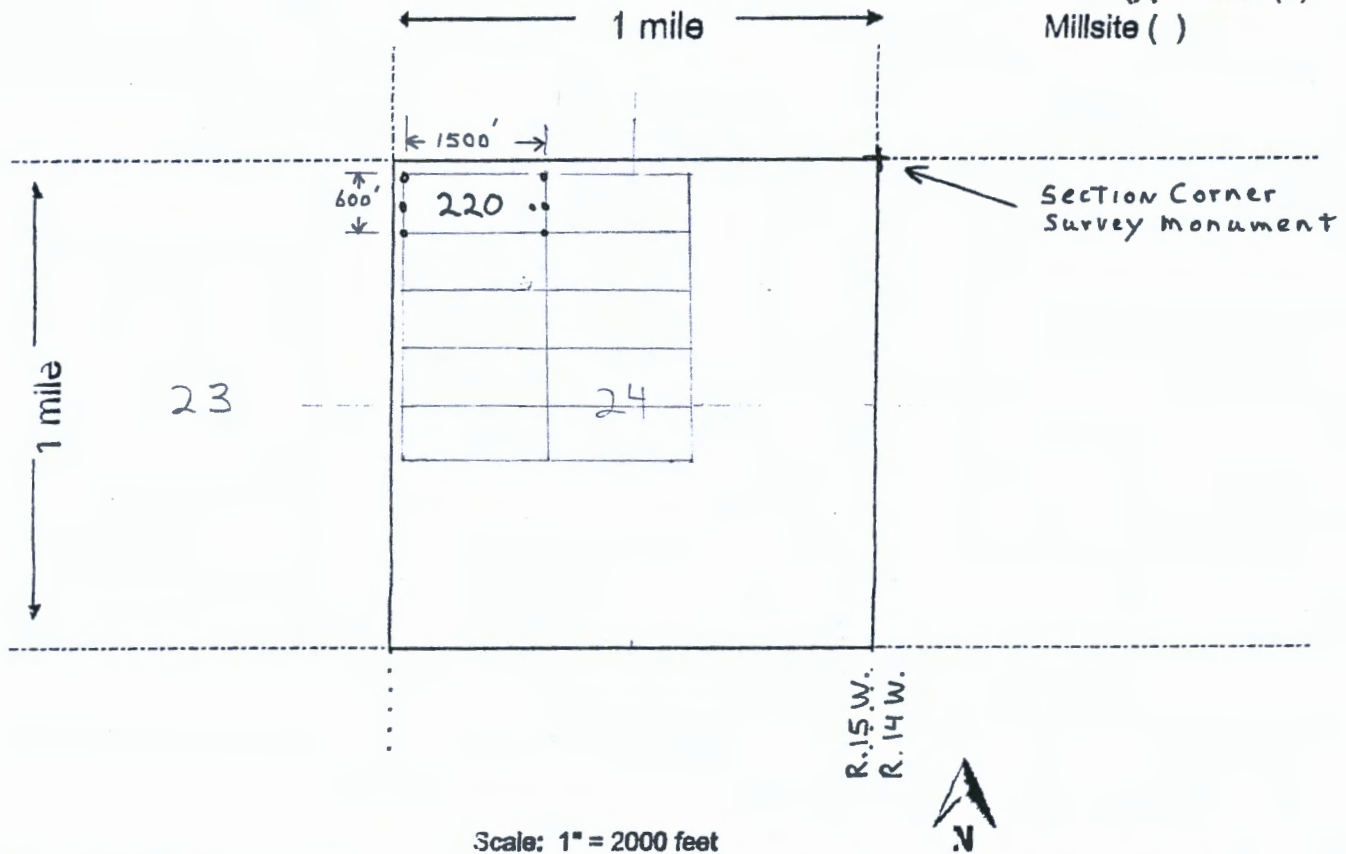
Print Name(s) Nicholas R. Barr  
Signature(s) Nicholas R. Barr

(Agent for Pershing Resources Co., Inc.)

AMC462413

**MINING CLAIM MAP**

Lode (X) Placer ( )  
Millsite ( )



Scale: 1" = 2000 feet

- The above map depicts the MOHAVE # 220 mining claim, which is located in Section (s) 24, Township 20 N, Range 15 W, Gila and Salt River Base and Meridian, MOHAVE County, Arizona. Total claim acreage is 20 acres
- The type of corner and location monuments used are as follows: 2" x 2" x 4' high wood posts
- The bearings and distances in degrees and feet between claim corners and to a public land survey monument are as depicted on the map.
- If the claim is a placer or millsite claim with exterior limits conforming to legal subdivisions of the public survey, provide a legal description of the claim \_\_\_\_\_

Form MCF100a  
Revised July 2014

This form is available from the Arizona Geology Survey and may be reproduced.



UPS

FEE# 2020063272

After recording return to:  
Pershing Resources Co., Inc.  
200 S. Virginia St., 8<sup>th</sup> Floor  
Reno, NV 89501

OFFICIAL RECORDS  
OF MOHAVE COUNTY  
KRISTI BLAIR,  
COUNTY RECORDER



10/29/2020 03:04 PM Fee: \$30.00

PAGE: 1 of 2

LOCATION NOTICE FOR LODE MINING CLAIM

Amendment BLM Serial # \_\_\_\_\_

NOTICE IS HEREBY GIVEN that the \_\_\_\_\_  
MOHAVE # 221 lode mining claim has been located  
by Pershing Resources Co whose current mailing  
address is 200 S. Virginia St., 8<sup>th</sup> Floor  
Reno, NV 89501

RECEIVED  
BLM STAFF OFFICE  
2020 DEC 17 A 8:59  
PHOENIX, ARIZONA  
BLM  
Date  
Stamp

The general course of this claim is EAST-WEST and it is situated in MOHAVE  
County, Arizona. This claim is 1500 feet in length and 600 feet in width.

20 Total Claim Acreage. This claim runs from the location monument on which this location notice  
is posted on the centerline of the claim approximately 1480 feet in a E direction to the EAST  
end line and 20 feet in a W direction to the WEST end line. This claim is marked by six  
monuments, one at each corner and one at the center of each end line of the claim.

The location monument on which this notice is posted is situated within Section 24, Township 20N  
15 W, Gila Salt River Base and Meridian, Arizona and this claim encompasses portions  
of the following quarter section(s), section(s), Township(s) and Range(s) \_\_\_\_\_  
NE & NW 1/4 Section 24 T.20N. R.15W.

Gila Salt River Base and Meridian, Arizona.

The locality of this claim with reference to some natural object or permanent monument and additional information  
(if any) concerning its locality are as follows: NE CORNER IS LOCATED 2200 FT. WEST  
AND 150 FT. SOUTH OF SECTION CORNER SURVEY MONUMENT LOCATED  
AT NE CORNER SECTION 24 T.20N. R.15W The above information is shown on the attached map.

DATED AND POSTED on the ground this 20<sup>th</sup> day of September, 2020.

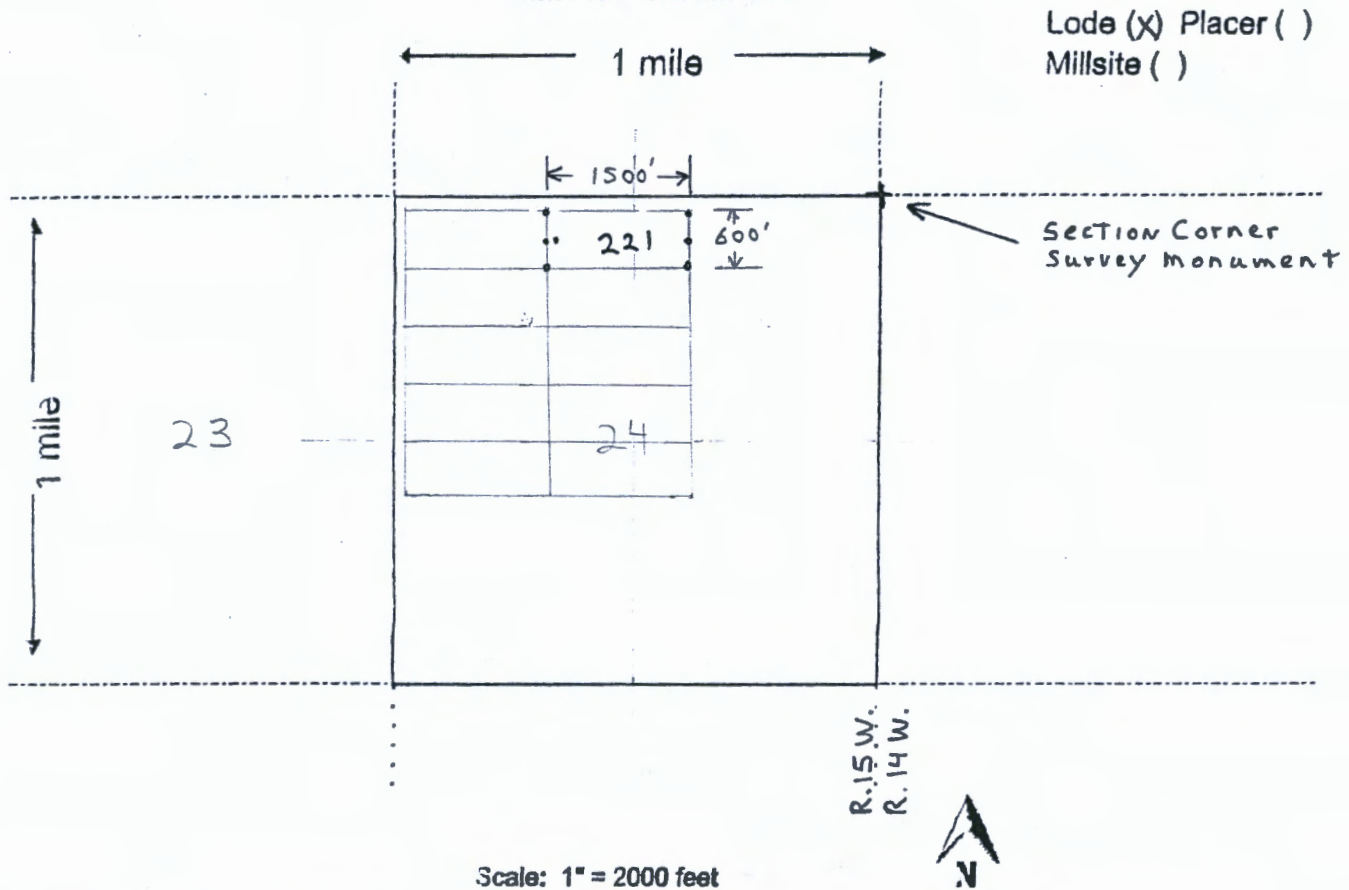
LOCATOR(s)  AGENT

Print Name(s) Nicholas R. Barr  
Signature(s) Nicholas R. Barr

(Agent for Pershing Resources Co., Inc.)

AMC462414

**MINING CLAIM MAP**



Scale: 1" = 2000 feet

- The above map depicts the MOHAVE # 221 mining claim, which is located in Section (s) 24, Township 20 N, Range 15 W, Gila and Salt River Base and Meridian, MOHAVE County, Arizona. Total claim acreage is 20 acres
- The type of corner and location monuments used are as follows: 2" x 2" x 4' high wood posts
- The bearings and distances in degrees and feet between claim corners and to a public land survey monument are as depicted on the map.
- If the claim is a placer or millsite claim with exterior limits conforming to legal subdivisions of the public survey, provide a legal description of the claim \_\_\_\_\_

Form MCF100a  
Revised July 2014

This form is available from the Arizona Geology Survey and may be reproduced.



UPS

FEE# 2020063273

OFFICIAL RECORDS OF MOHAVE COUNTY KRISTI BLAIR, COUNTY RECORDER



10/29/2020 03:04 PM Fee: \$30.00

PAGE: 1 of 2

After recording return to: Pershing Resources Co., Inc. 200 S. Virginia St., 8th Floor Reno, NV 89501

LOCATION NOTICE FOR LODE MINING CLAIM

Amendment BLM Serial #

NOTICE IS HEREBY GIVEN that the MOHAVE # 222 lode mining claim has been located by Pershing Resources Co. whose current mailing address is 200 S. Virginia St., 8th Floor Reno, NV 89501

RECEIVED stamp: PHOENIX, ARIZONA 2020 DEC 17 A 8:59 BLM Date Stamp

The general course of this claim is EAST-WEST and it is situated in MOHAVE County, Arizona. This claim is 1500 feet in length and 600 feet in width.

20 Total Claim Acreage. This claim runs from the location monument on which this location notice is posted on the centerline of the claim approximately 20 feet in a E direction to the EAST end line and 1480 feet in a W direction to the WEST end line. This claim is marked by six monuments, one at each corner and one at the center of each end line of the claim.

The location monument on which this notice is posted is situated within Section 23, Township 20 N, Range 15 W, Gila Salt River Base and Meridian, Arizona and this claim encompasses portions of the following quarter section(s), section(s), Township(s) and Range(s) NE & NW 1/4 Section 23 T.20N. R.15W.

Gila Salt River Base and Meridian, Arizona.

The locality of this claim with reference to some natural object or permanent monument and additional information (if any) concerning its locality are as follows: NE CORNER IS LOCATED 6700 ft. WEST and 750 ft. SOUTH OF SECTION CORNER SURVEY MONUMENT LOCATED AT NE CORNER SECTION 24 T.20N. R.15W. The above information is shown on the attached map.

DATED AND POSTED on the ground this 20th day of September, 2020.

LOCATOR(s) AGENT

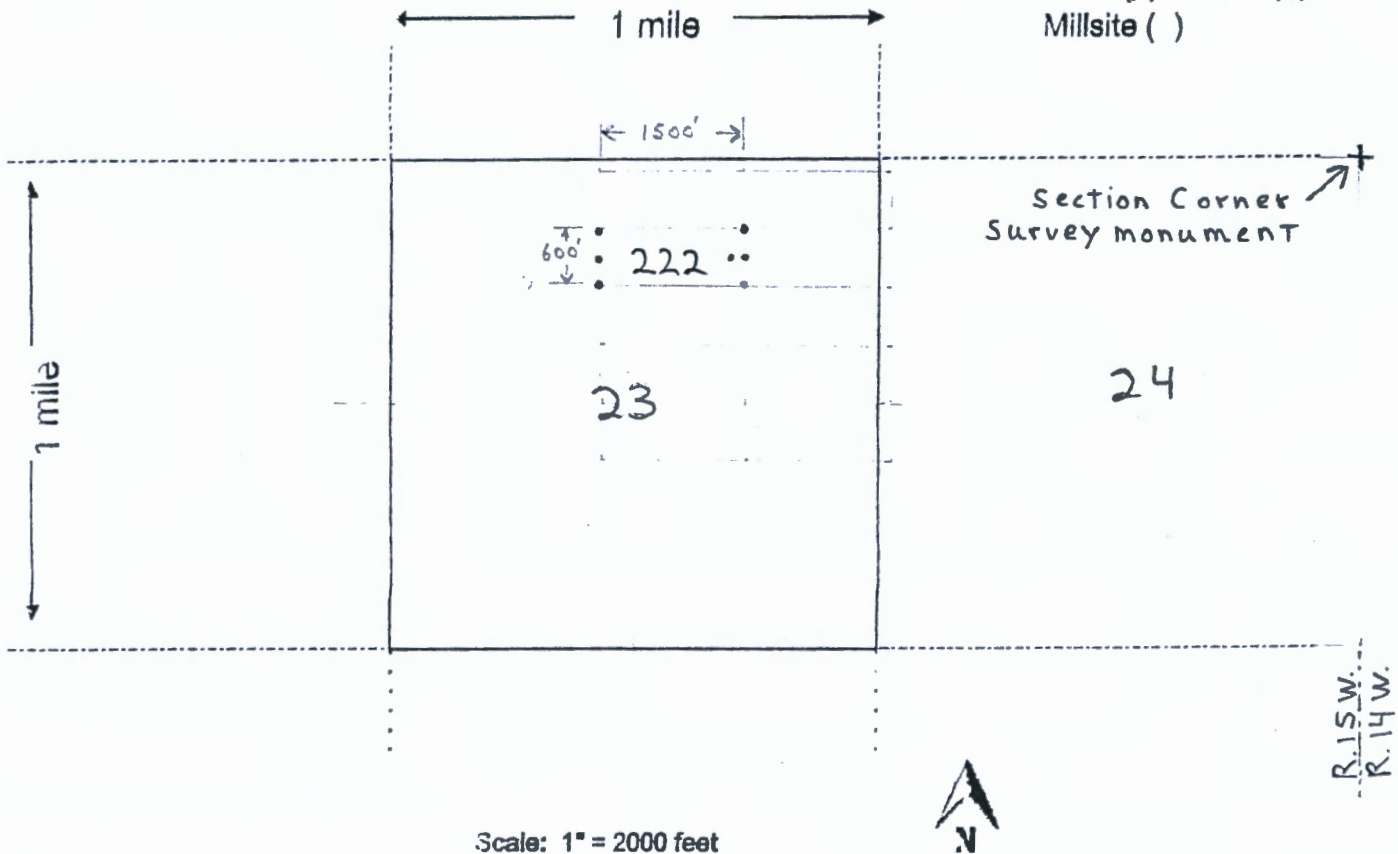
Print Name(s) Signature(s) Nicholas R. BARR

(Agent for Pershing Resources Co., Inc.)

AMC462415

**MINING CLAIM MAP**

Lode (X) Placer ( )  
Millsite ( )



Scale: 1" = 2000 feet

1. The above map depicts the MOHAVE # 222 mining claim, which is located in Section (s) 23, Township 20 N, Range 15 W, Gila and Salt River Base and Meridian, MOHAVE County, Arizona. Total claim acreage is 20 acres

2. The type of corner and location monuments used are as follows: 2" x 2" x 4' high wood posts

3. The bearings and distances in degrees and feet between claim corners and to a public land survey monument are as depicted on the map.

4. If the claim is a placer or millsite claim with exterior limits conforming to legal subdivisions of the public survey, provide a legal description of the claim \_\_\_\_\_

Form MCF100a  
Revised July 2014



2  
485

FEE# 2020063274

OFFICIAL RECORDS  
OF MOHAVE COUNTY  
KRISTI BLAIR,  
COUNTY RECORDER



10/29/2020 03:04 PM Fee: \$30.00

PAGE: 1 of 2

After recording return to:  
Pershing Resources Co., Inc.  
200 S. Virginia St., 8<sup>th</sup> Floor  
Reno, NV 89501

**LOCATION NOTICE FOR LODE MINING CLAIM**

Amendment BLM Serial # \_\_\_\_\_

NOTICE IS HEREBY GIVEN that the \_\_\_\_\_  
MOHAVE # 223 lode mining claim has been located  
by Pershing Resources Co. whose current mailing  
address is 200 S. Virginia St., 8<sup>th</sup> Floor  
Reno, NV 89501

RECEIVED  
BLM AZ STAMP OF FIELD  
2020 DEC 17 A 8:59  
PHOENIX, ARIZONA  
BLM  
Date  
Stamp

The general course of this claim is EAST-WEST and it is situated in MOHAVE  
County, Arizona. This claim is 1500 feet in length and 600 feet in width.

20 Total Claim Acreage. This claim runs from the location monument on which this location notice  
is posted on the centerline of the claim approximately 1480 feet in a E direction to the EAST  
end line and 20 feet in a W direction to the WEST end line. This claim is marked by six  
monuments, one at each corner and one at the center of each end line of the claim.

The location monument on which this notice is posted is situated within Section 23, Township 20 N  
\_\_\_\_\_, Range 15 W, Gila Salt River Base and Meridian, Arizona and this claim encompasses portions  
of the following quarter section(s), section(s), Township(s) and Range(s) \_\_\_\_\_  
NW 1/4 Section 24 & NE 1/4 Section 23 T.20N. R.15W.

Gila Salt River Base and Meridian, Arizona.

The locality of this claim with reference to some natural object or permanent monument and additional information  
(if any) concerning its locality are as follows: NE CORNER IS LOCATED 5200 ft. WEST  
and 750 ft. SOUTH OF SECTION CORNER SURVEY MONUMENT LOCATED AT  
NE CORNER SECTION 24 T.20N. R.15W The above information is shown on the attached map.

DATED AND POSTED on the ground this 20<sup>th</sup> day of September, 2020.

LOCATOR(s)  AGENT

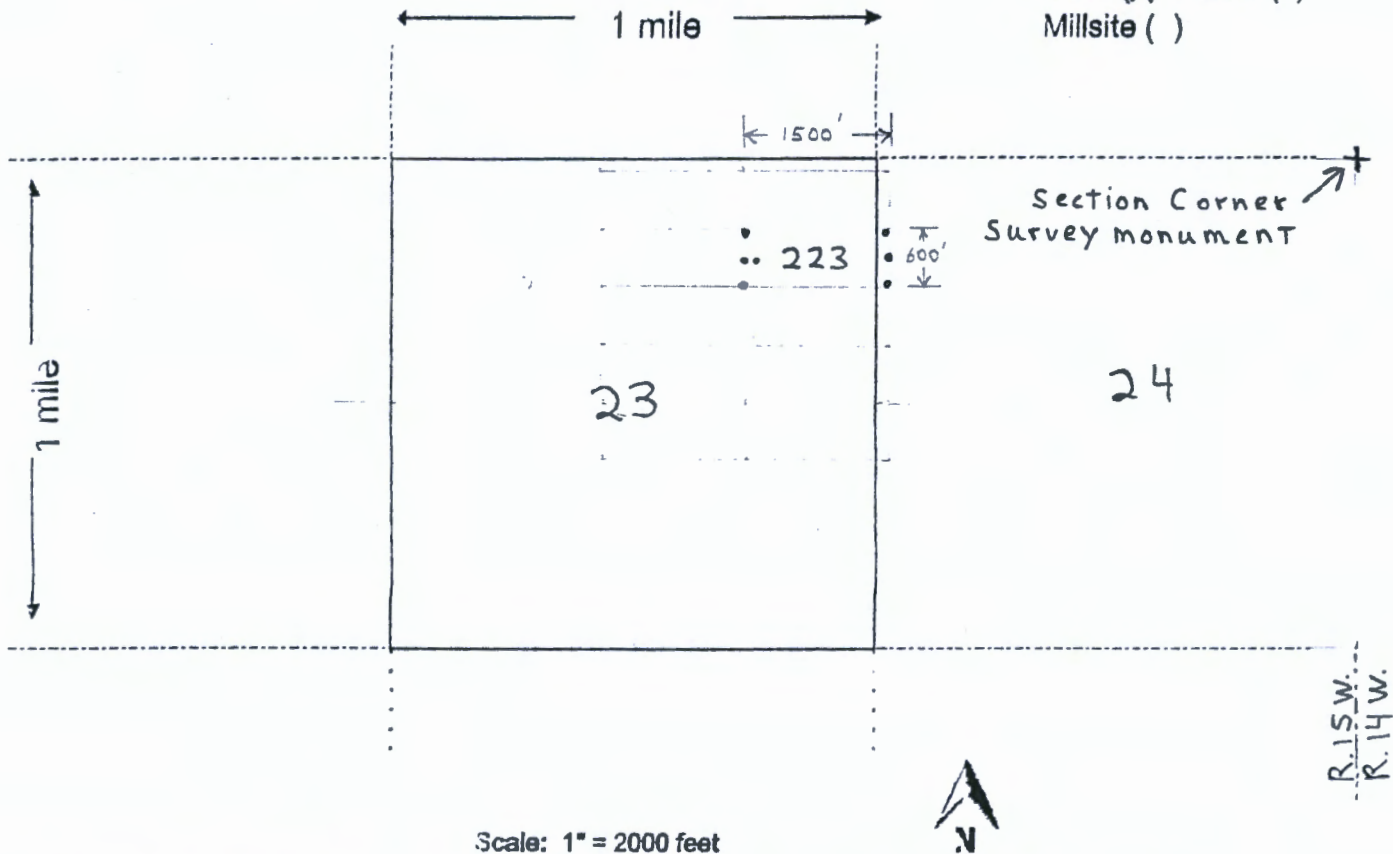
Print Name(s) \_\_\_\_\_  
Signature(s) Nicholas R. Barr

(Agent for Pershing Resources Co., Inc.)

ANCL462416

**MINING CLAIM MAP**

Lode (X) Placer ( )  
Millsite ( )



Scale: 1" = 2000 feet

1. The above map depicts the MOHAVE # 223 mining claim, which is located in Section (s) 23 & 24, Township 20 N, Range 15 W, Gila and Salt River Base and Meridian, MOHAVE County, Arizona. Total claim acreage is 20 acres

2. The type of corner and location monuments used are as follows: 2" x 2" x 4' high wood posts

3. The bearings and distances in degrees and feet between claim corners and to a public land survey monument are as depicted on the map.

4. If the claim is a placer or millsite claim with exterior limits conforming to legal subdivisions of the public survey, provide a legal description of the claim \_\_\_\_\_

Form MCF100a  
Revised July 2014

This form is available from the Arizona Geology Survey and may be reproduced.



UPS

FEE# 2020063275

OFFICIAL RECORDS OF MOHAVE COUNTY KRISTI BLAIR, COUNTY RECORDER



10/29/2020 03:04 PM Fee: \$30.00

PAGE: 1 of 2

After recording return to: Pershing Resources Co., Inc. 200 S. Virginia St., 8th Floor Reno, NV 89501

LOCATION NOTICE FOR LODE MINING CLAIM

Amendment BLM Serial #

NOTICE IS HEREBY GIVEN that the

MOHAVE # 224 lode mining claim has been located by Pershing Resources Co. whose current mailing address is 200 S. Virginia St., 8th Floor Reno, NV 89501

RECEIVED BLM AZ STAFF OFFICE 2020 DEC 17 A 8:59 PHOENIX, ARIZONA BLM Date Stamp

The general course of this claim is EAST-WEST and it is situated in MOHAVE County, Arizona. This claim is 1500 feet in length and 600 feet in width.

20 Total Claim Acreage. This claim runs from the location monument on which this location notice is posted on the centerline of the claim approximately 20 feet in a E direction to the EAST end line and 1480 feet in a W direction to the WEST end line. This claim is marked by six monuments, one at each corner and one at the center of each end line of the claim.

The location monument on which this notice is posted is situated within Section 24, Township 20N, Range 15 W, Gila Salt River Base and Meridian, Arizona and this claim encompasses portions of the following quarter section(s), section(s), Township(s) and Range(s) NW 1/4 Section 24 T.20N. R.15W.

Gila Salt River Base and Meridian, Arizona.

The locality of this claim with reference to some natural object or permanent monument and additional information (if any) concerning its locality are as follows: NE CORNER IS LOCATED 3700 ft. WEST AND 750 ft. SOUTH OF SECTION CORNER SURVEY MONUMENT LOCATED AT NE CORNER SECTION 24 T.20N. R.15W. The above information is shown on the attached map.

DATED AND POSTED on the ground this 20th day of September, 2020.

LOCATOR(s) AGENT

Print Name(s) Nicholas R. Barr Signature(s) Nicholas R Barr

(Agent for Pershing Resources Co., Inc.)

AMC462417





UPS

FEE# 2020063276

OFFICIAL RECORDS OF MOHAVE COUNTY KRISTI BLAIR, COUNTY RECORDER



10/29/2020 03:04 PM Fee: \$30.00

PAGE: 1 of 2

After recording return to: Pershing Resources Co., Inc. 200 S. Virginia St., 8th Floor Reno, NV 89501

LOCATION NOTICE FOR LODE MINING CLAIM

Amendment BLM Serial #

NOTICE IS HEREBY GIVEN that the

MOHAVE # 225 lode mining claim has been located by Pershing Resources Co. whose current mailing address is 200 S. Virginia St., 8th Floor Reno, NV 89501

RECEIVED DEPT. OF STATE OFFICE PHOENIX, ARIZONA 2020 DEC 17 A 8:59 BLM Date Stamp

The general course of this claim is EAST-WEST and it is situated in MOHAVE County, Arizona. This claim is 1500 feet in length and 600 feet in width.

20 Total Claim Acreage. This claim runs from the location monument on which this location notice is posted on the centerline of the claim approximately 1480 feet in a E direction to the EAST end line and 20 feet in a W direction to the WEST end line. This claim is marked by six monuments, one at each corner and one at the center of each end line of the claim.

The location monument on which this notice is posted is situated within Section 24, Township 20N, Range 15 W, Gila Salt River Base and Meridian, Arizona and this claim encompasses portions of the following quarter section(s), section(s), Township(s) and Range(s) NE & NW 1/4 Section 24 T.20N. R.15W.

Gila Salt River Base and Meridian, Arizona.

The locality of this claim with reference to some natural object or permanent monument and additional information (if any) concerning its locality are as follows: NE CORNER IS LOCATED 2200 ft. WEST AND 750 ft. SOUTH OF SECTION CORNER SURVEY MONUMENT LOCATED AT NE CORNER SECTION 24 T.20N. R.15W. The above information is shown on the attached map.

DATED AND POSTED on the ground this 20th day of September, 2020.

LOCATOR(s) AGENT

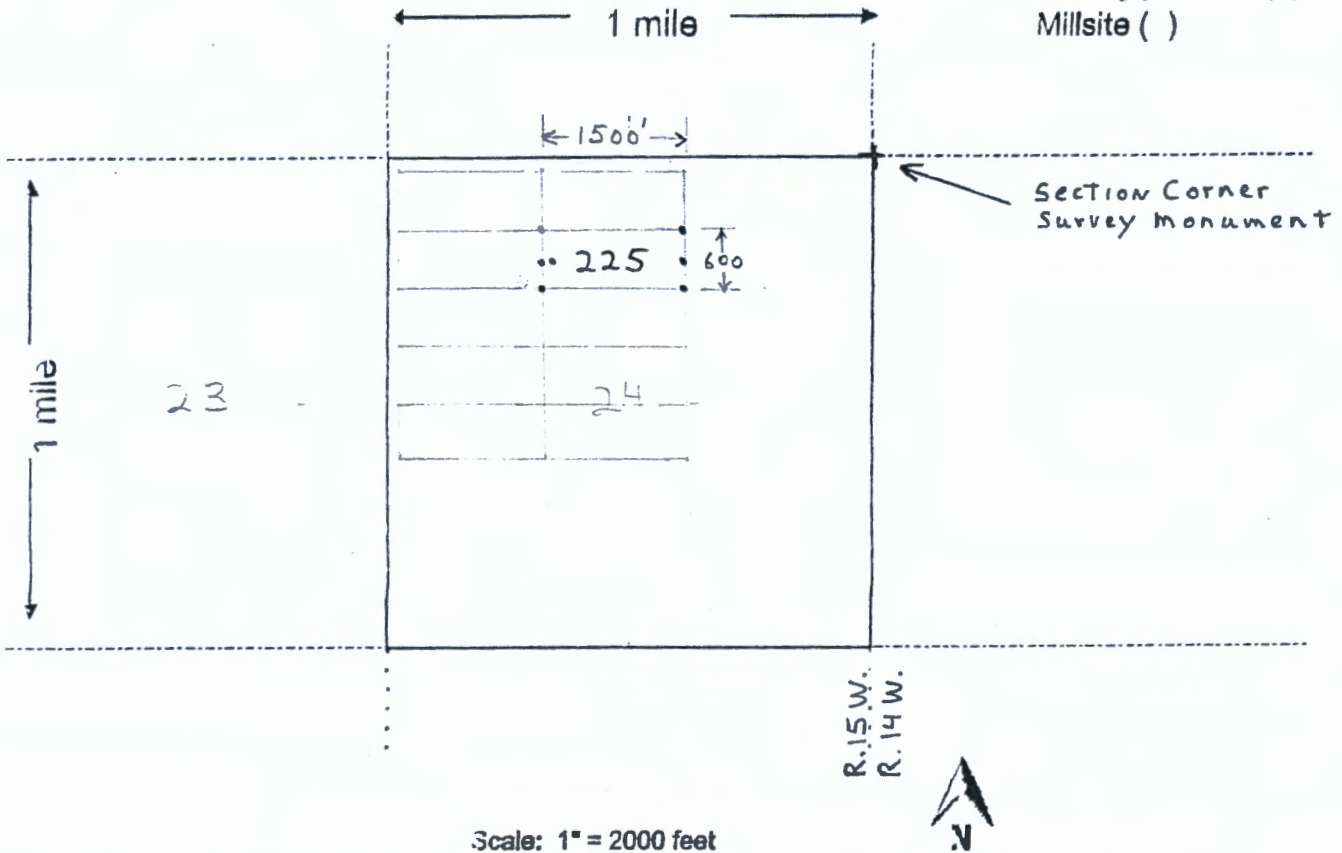
Print Name(s) Nicholas R. Barr Signature(s) Nicholas R. Barr

(Agent for Pershing Resources Co., Inc.)

AMC462418

**MINING CLAIM MAP**

Lode (X) Placer ( )  
 Millsite ( )



Scale: 1" = 2000 feet

- The above map depicts the MOHAVE # 225 mining claim, which is located in Section (s) 24, Township 20 N, Range 15 W, Gila and Salt River Base and Meridian, MOHAVE County, Arizona. Total claim acreage is 20 acres
- The type of corner and location monuments used are as follows: 2" x 2" x 4' high wood posts
- The bearings and distances in degrees and feet between claim corners and to a public land survey monument are as depicted on the map.
- If the claim is a placer or millsite claim with exterior limits conforming to legal subdivisions of the public survey, provide a legal description of the claim \_\_\_\_\_

Form MCF100a  
 Revised July 2014



UPS

FEE# 2020063277

OFFICIAL RECORDS OF MOHAVE COUNTY KRISTI BLAIR, COUNTY RECORDER



10/29/2020 03:04 PM Fee: \$30.00

PAGE: 1 of 2

After recording return to: Pershing Resources Co., Inc. 200 S. Virginia St., 8th Floor Reno, NV 89501

LOCATION NOTICE FOR LODE MINING CLAIM

Amendment BLM Serial #

NOTICE IS HEREBY GIVEN that the MOHAVE # 226 lode mining claim has been located by Pershing Resources Co. whose current mailing address is 200 S. Virginia St., 8th Floor Reno, NV 89501

Stamp area containing BLM Date Stamp, PHOENIX, ARIZONA, 2020 DEC 17 A 8:59, and RECEIVED

The general course of this claim is EAST-WEST and it is situated in MOHAVE County, Arizona. This claim is 1500 feet in length and 600 feet in width.

20 Total Claim Acreage. This claim runs from the location monument on which this location notice is posted on the centerline of the claim approximately 20 feet in a E direction to the EAST end line and 1480 feet in a W direction to the WEST end line. This claim is marked by six monuments, one at each corner and one at the center of each end line of the claim.

The location monument on which this notice is posted is situated within Section 23, Township 20 N, Range 15 W, Gila Salt River Base and Meridian, Arizona and this claim encompasses portions of the following quarter section(s), section(s), Township(s) and Range(s) NE 1/4 Section 23 T.20N. R.15W.

Gila Salt River Base and Meridian, Arizona.

The locality of this claim with reference to some natural object or permanent monument and additional information (if any) concerning its locality are as follows: NE CORNER IS LOCATED 6700 ft. WEST and 1350 ft. SOUTH OF SECTION CORNER SURVEY MONUMENT LOCATED AT NE CORNER SECTION 24 T.20N. R.15W. The above information is shown on the attached map.

DATED AND POSTED on the ground this 20th day of September, 2020.

LOCATOR(s) AGENT

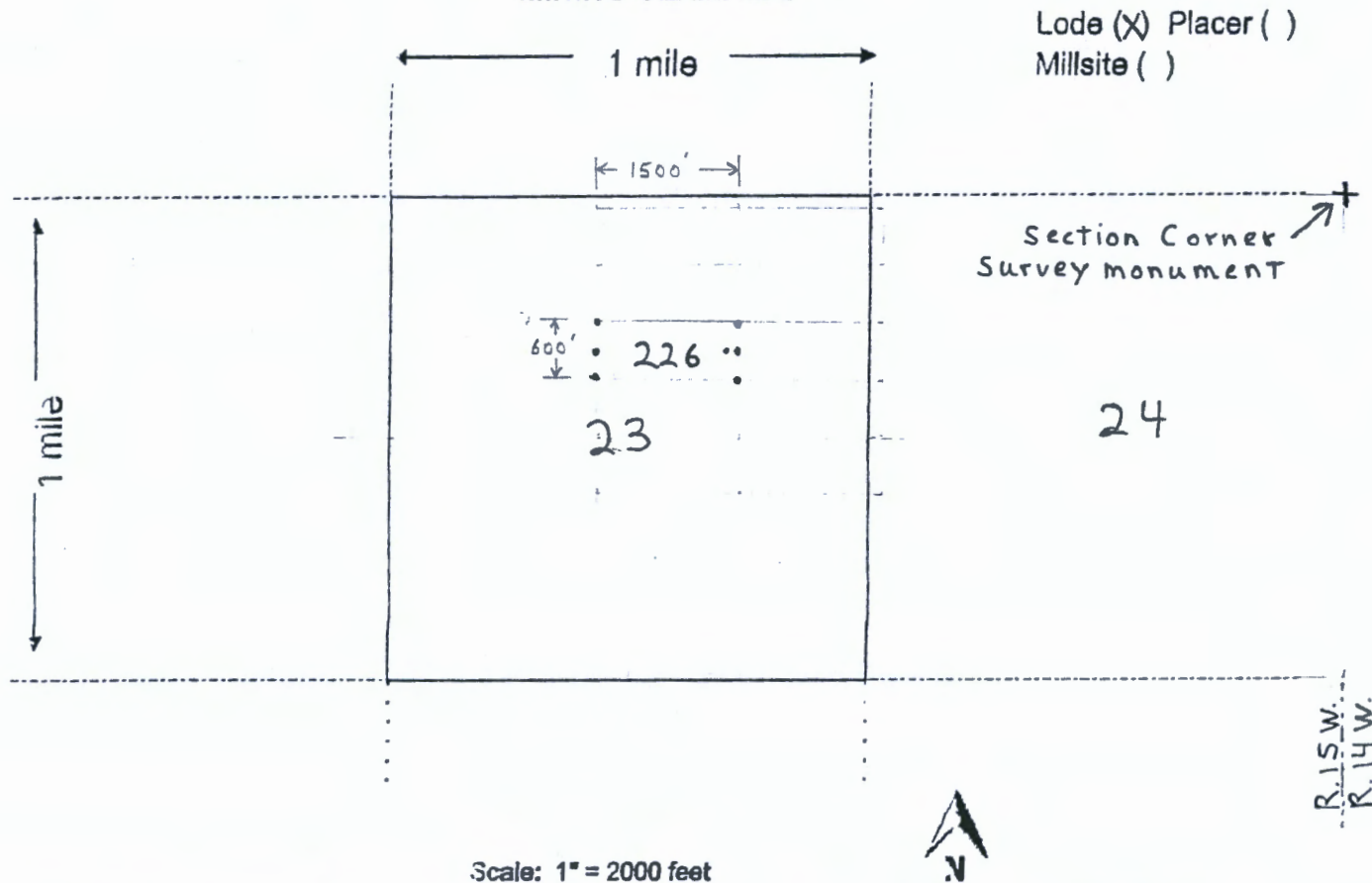
Print Name(s) Nicholas R. BARR

Signature(s) Nicholas R. Barr

(Agent for Pershing Resources Co., Inc.)

AMC462419

**MINING CLAIM MAP**



Lode (X) Placer ( )  
Millsite ( )

Scale: 1" = 2000 feet

1. The above map depicts the MOHAVE # 226 mining claim, which is located in Section (s) 23, Township 20 N, Range 15 W, Gila and Salt River Base and Meridian, MOHAVE County, Arizona. Total claim acreage is 20 acres

2. The type of corner and location monuments used are as follows: 2" x 2" x 4' high wood posts

3. The bearings and distances in degrees and feet between claim corners and to a public land survey monument are as depicted on the map.

4. If the claim is a placer or millsite claim with exterior limits conforming to legal subdivisions of the public survey, provide a legal description of the claim \_\_\_\_\_

Form MCF100a  
Revised July 2014

This form is available from the Arizona Geology Survey and may be reproduced.



UPS

FEE# 2020063278



OFFICIAL RECORDS OF MOHAVE COUNTY KRISTI BLAIR, COUNTY RECORDER

10/29/2020 03:04 PM Fee: \$30.00

PAGE: 1 of 2

After recording return to: Pershing Resources Co., Inc. 200 S. Virginia St., 8th Floor Reno, NV 89501

LOCATION NOTICE FOR LODE MINING CLAIM

Amendment BLM Serial #

NOTICE IS HEREBY GIVEN that the MOHAVE # 227 lode mining claim has been located by Pershing Resources Co. whose current mailing address is 200 S. Virginia St., 8th Floor Reno, NV 89501

RECEIVED BLM AZ STATE OFFICE PHOENIX, ARIZONA 2020 DEC 17 A 9 00 BLM Date Stamp

The general course of this claim is EAST-WEST and it is situated in MOHAVE County, Arizona. This claim is 1500 feet in length and 600 feet in width.

20 Total Claim Acreage. This claim runs from the location monument on which this location notice is posted on the centerline of the claim approximately 1480 feet in a E direction to the EAST end line and 20 feet in a W direction to the WEST end line. This claim is marked by six monuments, one at each corner and one at the center of each end line of the claim.

The location monument on which this notice is posted is situated within Section 23, Township 20 N, Range 15 W, Gila Salt River Base and Meridian, Arizona and this claim encompasses portions of the following quarter section(s), section(s), Township(s) and Range(s) NW 1/4 Section 24 & NE 1/4 Section 23 T.20N. R.15W.

Gila Salt River Base and Meridian, Arizona.

The locality of this claim with reference to some natural object or permanent monument and additional information (if any) concerning its locality are as follows: NE CORNER IS LOCATED 5200 ft. WEST and 1350 ft. SOUTH OF SECTION CORNER SURVEY MONUMENT LOCATED AT NE CORNER SECTION 24 T.20N. R.15W The above information is shown on the attached map.

DATED AND POSTED on the ground this 20th day of September, 2020.

LOCATOR(s) AGENT

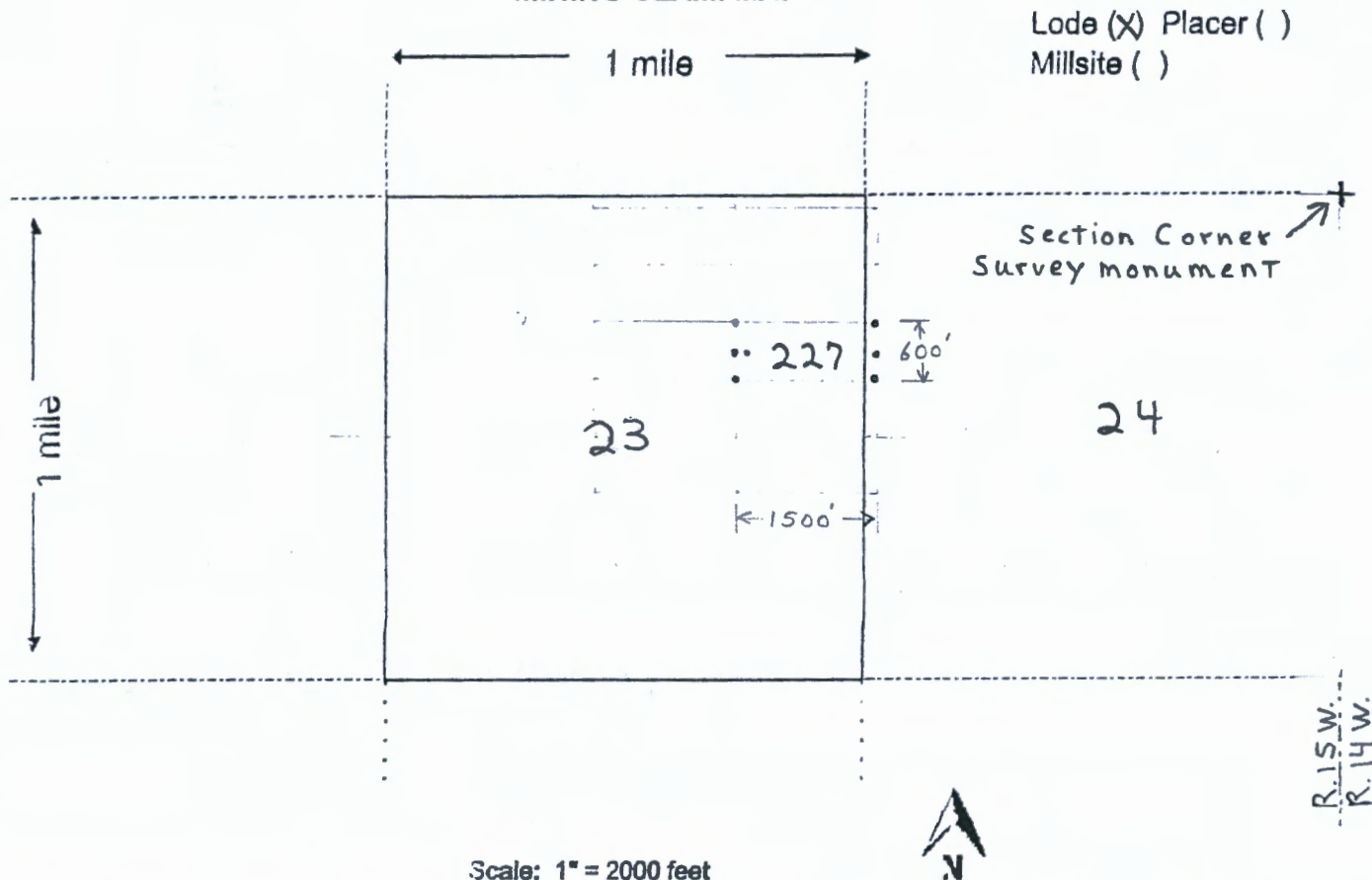
Print Name(s) Nicholas R. BARR

Signature(s) Nicholas R. Barr

(Agent for Pershing Resources Co., Inc.)

AMC462420

**MINING CLAIM MAP**



Scale: 1" = 2000 feet

1. The above map depicts the MOHAVE # 227 mining claim, which is located in Section (s) 23 & 24, Township 20 N, Range 15 W, Gila and Salt River Base and Meridian, MOHAVE County, Arizona. Total claim acreage is 20 acres

2. The type of corner and location monuments used are as follows: 2" x 2" x 4' high wood posts

3. The bearings and distances in degrees and feet between claim corners and to a public land survey monument are as depicted on the map.

4. If the claim is a placer or millsite claim with exterior limits conforming to legal subdivisions of the public survey, provide a legal description of the claim \_\_\_\_\_

Form MCF100a  
Revised July 2014

This form is available from the Arizona Geology Survey and may be reproduced.



2  
UPS

FEE# 2020063279

OFFICIAL RECORDS  
OF MOHAVE COUNTY  
KRISTI BLAIR,  
COUNTY RECORDER



10/29/2020 03:04 PM Fee: \$30.00

PAGE: 1 of 2

After recording return to:  
Pershing Resources Co., Inc.  
200 S. Virginia St., 8<sup>th</sup> Floor  
Reno, NV 89501

**LOCATION NOTICE FOR LODE MINING CLAIM**

Amendment BLM Serial # \_\_\_\_\_

NOTICE IS HEREBY GIVEN that the \_\_\_\_\_  
MOHAVE # 228 lode mining claim has been located  
by Pershing Resources Co whose current mailing  
address is 200 S Virginia St., 8<sup>th</sup> Floor  
Reno, NV 89501

RECEIVED  
2020 DEC 17 A 9 00  
PHOENIX, ARIZONA  
BLM  
Date  
Stamp

The general course of this claim is EAST-WEST and it is situated in MOHAVE  
County, Arizona. This claim is 1500 feet in length and 600 feet in width.

20 Total Claim Acreage. This claim runs from the location monument on which this location notice  
is posted on the centerline of the claim approximately 20 feet in a E direction to the EAST  
end line and 1480 feet in a W direction to the WEST end line. This claim is marked by six  
monuments, one at each corner and one at the center of each end line of the claim.

The location monument on which this notice is posted is situated within Section 24, Township 20N  
15 W, Gila Salt River Base and Meridian, Arizona and this claim encompasses portions  
of the following quarter section(s), section(s), Township(s) and Range(s) \_\_\_\_\_  
NW 1/4 Section 24 T.20N. R.15W.

Gila Salt River Base and Meridian, Arizona.

The locality of this claim with reference to some natural object or permanent monument and additional information  
(if any) concerning its locality are as follows: NE CORNER IS LOCATED 3700 ft. WEST  
AND 1350 ft. SOUTH OF SECTION CORNER SURVEY MONUMENT LOCATED  
AT NE CORNER SECTION 24 T.20N. R.15W The above information is shown on the attached map.

DATED AND POSTED on the ground this 20<sup>th</sup> day of September, 2020.

LOCATOR(s)  AGENT

Print Name(s) Nicholas R. Barr

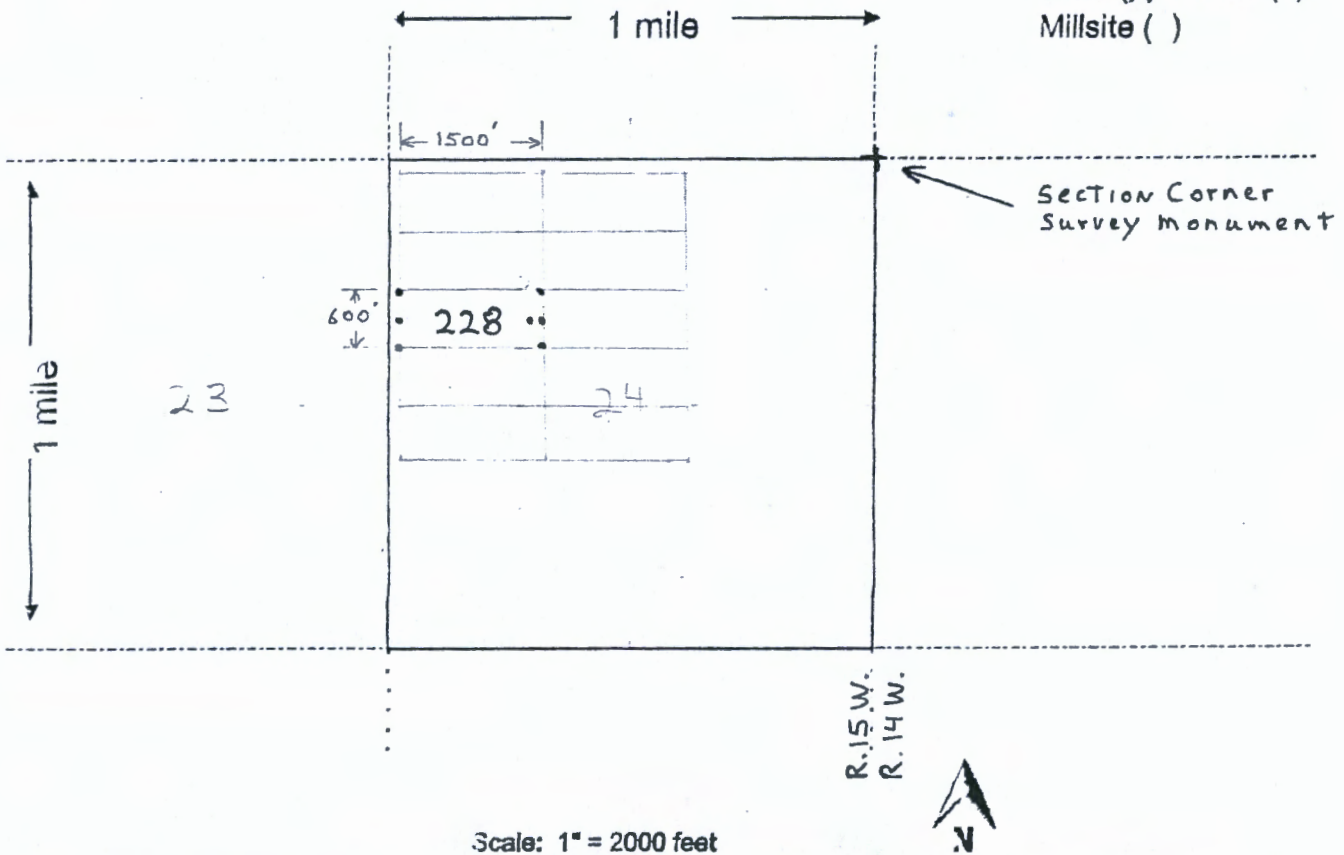
Signature(s) Nicholas R Barr

(Agent for Pershing Resources Co., Inc.)

AMC462421

**MINING CLAIM MAP**

Lode (X) Placer ( )  
Millsite ( )



Scale: 1" = 2000 feet

1. The above map depicts the MOHAVE # 228 mining claim, which is located in Section (s) 24, Township 20 N, Range 15 W, Gila and Salt River Base and Meridian, MOHAVE County, Arizona. Total claim acreage is 20 acres

2. The type of corner and location monuments used are as follows: 2" x 2" x 4" high wood posts

3. The bearings and distances in degrees and feet between claim corners and to a public land survey monument are as depicted on the map.

4. If the claim is a placer or millsite claim with exterior limits conforming to legal subdivisions of the public survey, provide a legal description of the claim \_\_\_\_\_

Form MCF100a  
Revised July 2014



UPS

FEE# 2020063280

OFFICIAL RECORDS OF MOHAVE COUNTY KRISTI BLAIR, COUNTY RECORDER



10/29/2020 03:04 PM Fee: \$30.00

PAGE: 1 of 2

After recording return to: Pershing Resources Co., Inc. 200 S. Virginia St., 8th Floor Reno, NV 89501

LOCATION NOTICE FOR LODE MINING CLAIM

Amendment BLM Serial #

NOTICE IS HEREBY GIVEN that the MOHAVE # 229 lode mining claim has been located by Pershing Resources Co. whose current mailing address is 200 S. Virginia St., 8th Floor Reno, NV 89501

RECEIVED BLM-AZ STAFF OFFICE PHOENIX, ARIZONA 2020 DEC 17 A 9 00 BLM Date Stamp

The general course of this claim is EAST-WEST and it is situated in MOHAVE County, Arizona. This claim is 1500 feet in length and 600 feet in width.

20 Total Claim Acreage. This claim runs from the location monument on which this location notice is posted on the centerline of the claim approximately 1480 feet in a E direction to the EAST end line and 20 feet in a W direction to the WEST end line. This claim is marked by six monuments, one at each corner and one at the center of each end line of the claim.

The location monument on which this notice is posted is situated within Section 24, Township 20N, Range 15 W, Gila Salt River Base and Meridian, Arizona and this claim encompasses portions of the following quarter section(s), section(s), Township(s) and Range(s) NE & NW 1/4 Section 24 T.20N. R.15W.

Gila Salt River Base and Meridian, Arizona.

The locality of this claim with reference to some natural object or permanent monument and additional information (if any) concerning its locality are as follows: NE CORNER IS LOCATED 2200 ft. WEST AND 1350 ft. SOUTH OF SECTION CORNER SURVEY MONUMENT LOCATED AT NE CORNER SECTION 24 T.20N. R.15W. The above information is shown on the attached map.

DATED AND POSTED on the ground this 20th day of September, 2020.

LOCATOR(s) AGENT

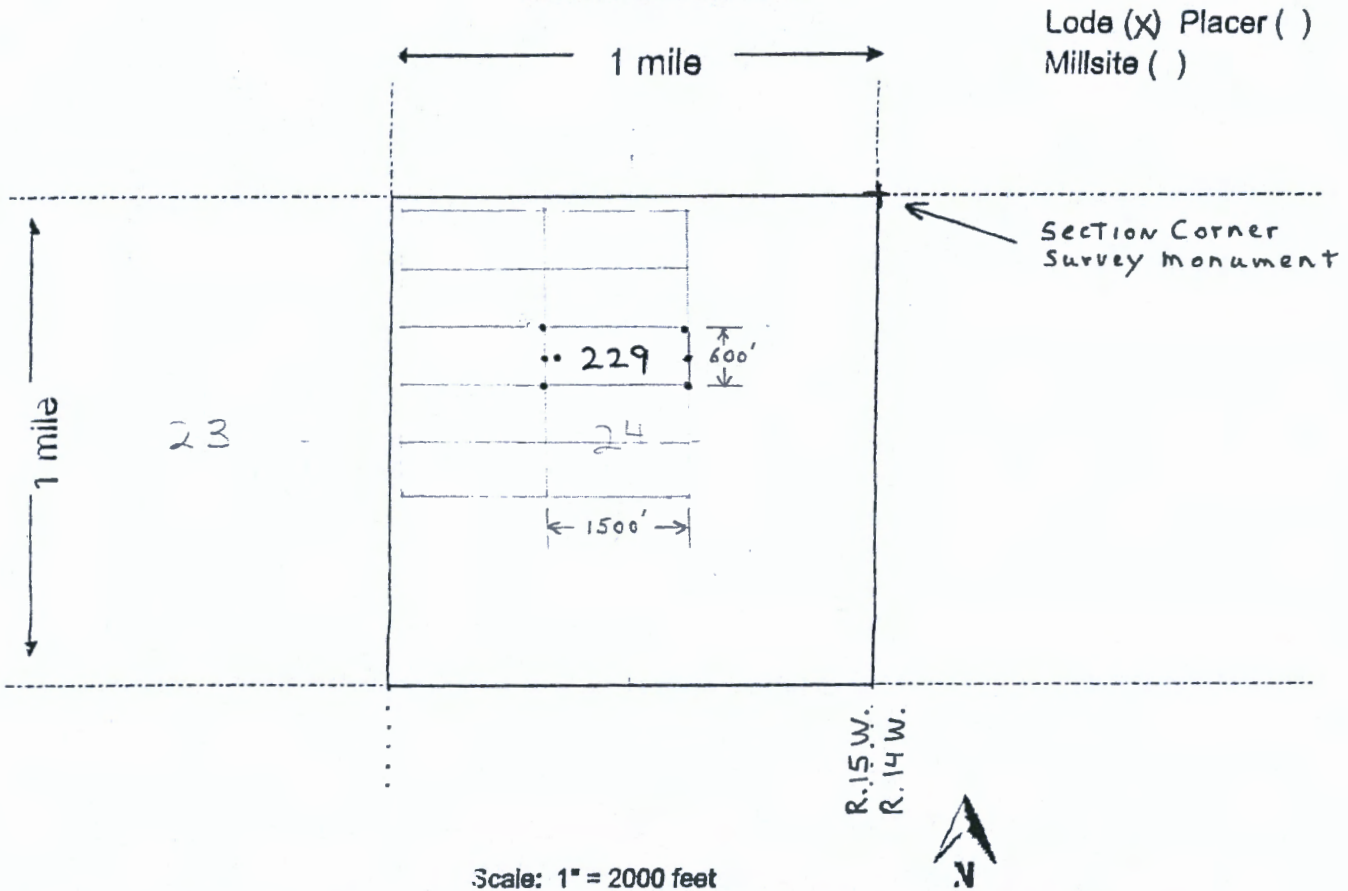
Print Name(s) Nicholas R. Barr

Signature(s) Nicholas R. Barr

(Agent for Pershing Resources Co., Inc.)

AMC462422

**MINING CLAIM MAP**



Lode (X) Placer ( )  
Millsite ( )

Scale: 1" = 2000 feet

1. The above map depicts the MOHAVE # 229 mining claim, which is located in Section (s) 24, Township 20 N, Range 15 W, Gila and Salt River Base and Meridian, MOHAVE County, Arizona. Total claim acreage is 20 acres

2. The type of corner and location monuments used are as follows: 2" x 2" x 4' high wood posts

3. The bearings and distances in degrees and feet between claim corners and to a public land survey monument are as depicted on the map.

4. If the claim is a placer or millsite claim with exterior limits conforming to legal subdivisions of the public survey, provide a legal description of the claim \_\_\_\_\_

Form MCF100a  
Revised July 2014



UPS

FEE# 2020063281

OFFICIAL RECORDS OF MOHAVE COUNTY KRISTI BLAIR, COUNTY RECORDER



10/29/2020 03:04 PM Fee: \$30.00

PAGE: 1 of 2

After recording return to: Pershing Resources Co., Inc. 200 S. Virginia St., 8th Floor Reno, NV 89501

LOCATION NOTICE FOR LODE MINING CLAIM

Amendment BLM Serial #

NOTICE IS HEREBY GIVEN that the MOHAVE #230 lode mining claim has been located by Pershing Resources Co. whose current mailing address is 200 S. Virginia St., 8th Floor Reno, NV 89501

RECEIVED LIA MZ STAFF OFFICE 2020 DEC 17 A 9 00 PHOENIX, ARIZONA BLM Date Stamp

The general course of this claim is EAST-WEST and it is situated in MOHAVE County, Arizona. This claim is 1500 feet in length and 600 feet in width.

20 Total Claim Acreage. This claim runs from the location monument on which this location notice is posted on the centerline of the claim approximately 1480 feet in a E direction to the EAST end line and 20 feet in a W direction to the WEST end line. This claim is marked by six monuments, one at each corner and one at the center of each end line of the claim.

The location monument on which this notice is posted is situated within Section 23, Township 20N, Range 15 W, Gila Salt River Base and Meridian, Arizona and this claim encompasses portions of the following quarter section(s), section(s), Township(s) and Range(s) NW & NE 1/4 Section 23 T.20N. R.15W.

Gila Salt River Base and Meridian, Arizona.

The locality of this claim with reference to some natural object or permanent monument and additional information (if any) concerning its locality are as follows: NE CORNER IS LOCATED 6700 ft. WEST and 1950ft. SOUTH OF SECTION CORNER SURVEY MONUMENT LOCATED AT NE CORNER SECTION 24 T.20N. R.15W The above information is shown on the attached map.

DATED AND POSTED on the ground this 20th day of September, 2020.

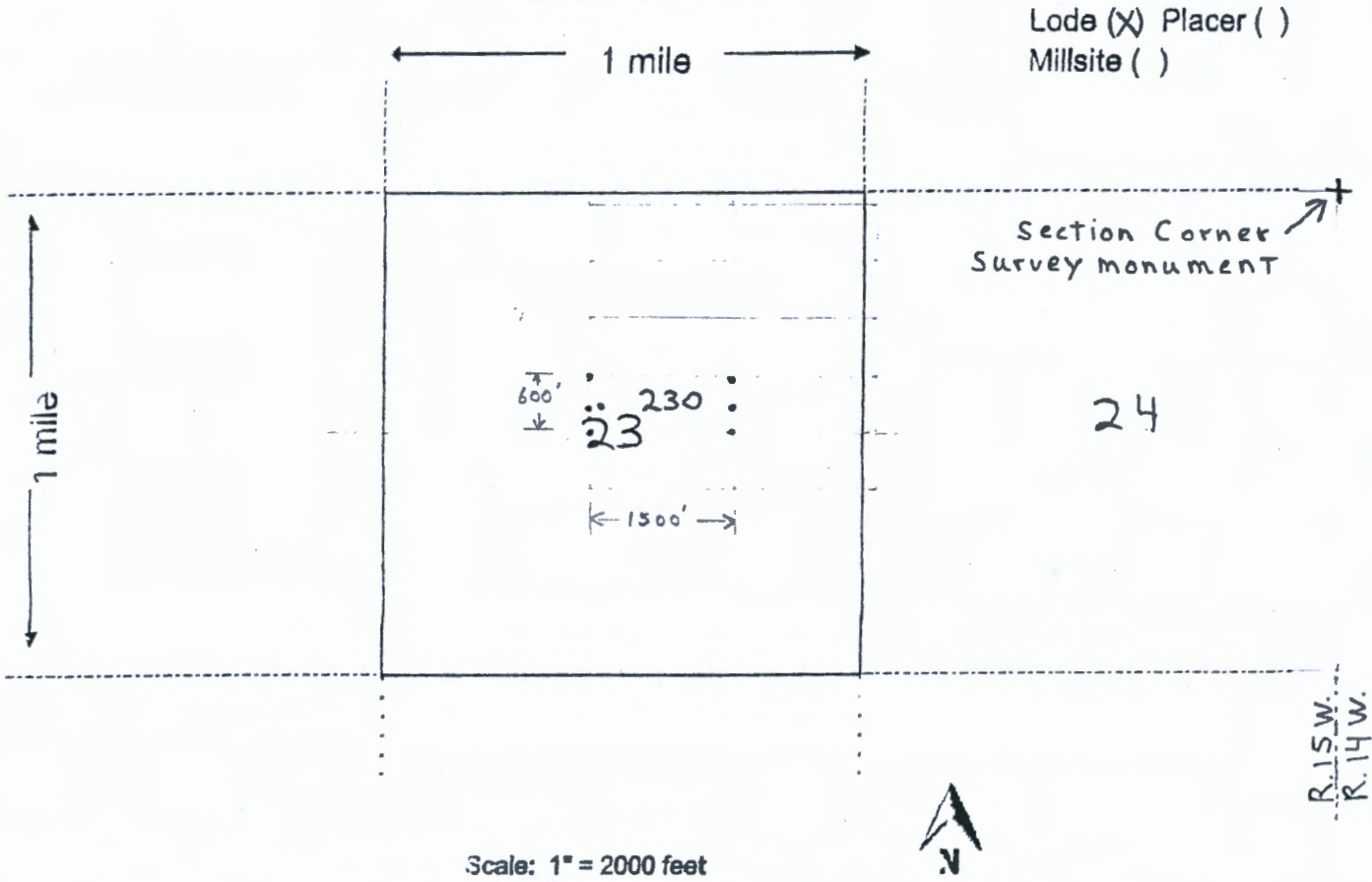
LOCATOR(s) AGENT

Print Name(s) Signature(s) Nicholas R. BARR Nicholas R. Barr

(Agent for Pershing Resources Co., Inc.)

AMC462423

**MINING CLAIM MAP**



Scale: 1" = 2000 feet

1. The above map depicts the MOHAVE # 230 mining claim, which is located in Section (s) 23, Township 20 N, Range 15 W, Gila and Salt River Base and Meridian, MOHAVE County, Arizona. Total claim acreage is 20 acres

2. The type of corner and location monuments used are as follows: 2" x 2" x 4' high wood posts

3. The bearings and distances in degrees and feet between claim corners and to a public land survey monument are as depicted on the map.

4. If the claim is a placer or millsite claim with exterior limits conforming to legal subdivisions of the public survey, provide a legal description of the claim \_\_\_\_\_

Form MCF100a  
Revised July 2014

This form is available from the Arizona Geology Survey and may be reproduced.



V  
UPS

FEE# 2020063282

OFFICIAL RECORDS  
OF MOHAVE COUNTY  
KRISTI BLAIR,  
COUNTY RECORDER



10/29/2020 03:04 PM Fee: \$30.00

PAGE: 1 of 2

After recording return to:  
Pershing Resources Co., Inc.  
200 S. Virginia St., 8<sup>th</sup> Floor  
Reno, NV 89501

**LOCATION NOTICE FOR LODE MINING CLAIM**

Amendment BLM Serial # \_\_\_\_\_

NOTICE IS HEREBY GIVEN that the \_\_\_\_\_  
MOHAVE # 231 lode mining claim has been located  
by Pershing Resources Co. whose current mailing  
address is 200 S. Virginia St., 8<sup>th</sup> Floor  
Reno, NV 89501

RECEIVED	BLM AZ STATE OFFICE
2020 DEC 17 A 9:00	PHOENIX, ARIZONA
BLM	Date
	Stamp

The general course of this claim is EAST-WEST and it is situated in MOHAVE  
County, Arizona. This claim is 1500 feet in length and 600 feet in width.

20 Total Claim Acreage. This claim runs from the location monument on which this location notice  
is posted on the centerline of the claim approximately 20 feet in a E direction to the EAST  
end line and 1480 feet in a W direction to the WEST end line. This claim is marked by six  
monuments, one at each corner and one at the center of each end line of the claim.

The location monument on which this notice is posted is situated within Section 23, Township 20 N  
\_\_\_\_\_, Range 15 W, Gila Salt River Base and Meridian, Arizona and this claim encompasses portions  
of the following quarter section(s), section(s), Township(s) and Range(s) \_\_\_\_\_  
NW 1/4 Section 24 & NE 1/4 Section 23 T. 20N. R. 15W.  
Gila Salt River Base and Meridian, Arizona.

The locality of this claim with reference to some natural object or permanent monument and additional information  
(if any) concerning its locality are as follows: NE CORNER IS LOCATED 5200 ft. WEST  
and 1950 ft. SOUTH OF SECTION CORNER SURVEY MONUMENT LOCATED AT  
NE CORNER SECTION 24 T. 20N. R. 15W. The above information is shown on the attached map.

DATED AND POSTED on the ground this 20<sup>th</sup> day of September, 2020.

LOCATOR(s)  AGENT

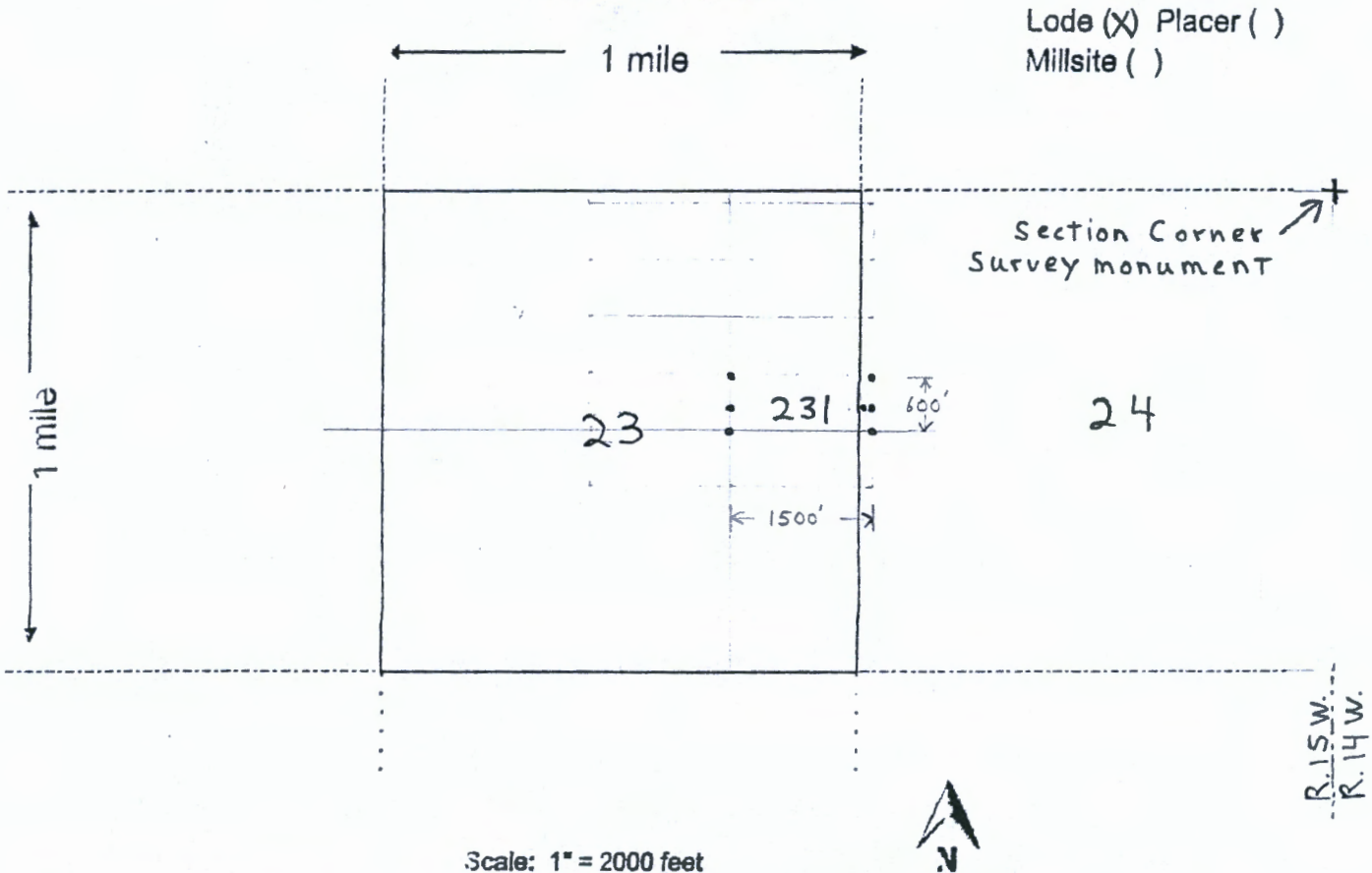
Print Name(s) Nicholas R. BARR

Signature(s) Nicholas R. Barr

(Agent for Pershing Resources Co., Inc.)

AMC462424

**MINING CLAIM MAP**



1. The above map depicts the MOHAVE # 231 mining claim, which is located in Section (s) 23 & 24, Township 20 N, Range 15 W, Gila and Salt River Base and Meridian, MOHAVE County, Arizona. Total claim acreage is 20 acres
2. The type of corner and location monuments used are as follows: 2" x 2" x 4' high wood posts
3. The bearings and distances in degrees and feet between claim corners and to a public land survey monument are as depicted on the map.
4. If the claim is a placer or millsite claim with exterior limits conforming to legal subdivisions of the public survey, provide a legal description of the claim \_\_\_\_\_

Form MCF100a  
Revised July 2014



VPS

FEE# 2020063283

OFFICIAL RECORDS OF MOHAVE COUNTY KRISTI BLAIR, COUNTY RECORDER



10/29/2020 03:04 PM Fee: \$30.00

PAGE: 1 of 2

After recording return to: Pershing Resources Co., Inc. 200 S. Virginia St., 8th Floor Reno, NV 89501

LOCATION NOTICE FOR LODE MINING CLAIM

Amendment BLM Serial #

NOTICE IS HEREBY GIVEN that the MOHAVE # 232 lode mining claim has been located by Pershing Resources Co. whose current mailing address is 200 S. Virginia St., 8th Floor Reno, NV 89501

RECEIVED DEM-AT STAFF OFFICE PHOENIX, ARIZONA 2020 DEC 17 A 9:00 BLM Date Stamp

The general course of this claim is EAST-WEST and it is situated in MOHAVE County, Arizona. This claim is 1500 feet in length and 600 feet in width.

20 Total Claim Acreage. This claim runs from the location monument on which this location notice is posted on the centerline of the claim approximately 20 feet in a E direction to the EAST end line and 1480 feet in a W direction to the WEST end line. This claim is marked by six monuments, one at each corner and one at the center of each end line of the claim.

The location monument on which this notice is posted is situated within Section 24, Township 20N, Range 15 W, Gila Salt River Base and Meridian, Arizona and this claim encompasses portions of the following quarter section(s), section(s), Township(s) and Range(s) NW 1/4 Section 24 T.20N. R.15W.

Gila Salt River Base and Meridian, Arizona.

The locality of this claim with reference to some natural object or permanent monument and additional information (if any) concerning its locality are as follows: NE CORNER is located 3700 ft. WEST AND 1950 ft. SOUTH OF SECTION CORNER SURVEY MONUMENT LOCATED AT NE CORNER SECTION 24 T.20N. R.15W

The above information is shown on the attached map. DATED AND POSTED on the ground this 20th day of September, 2020.

LOCATOR(s) AGENT

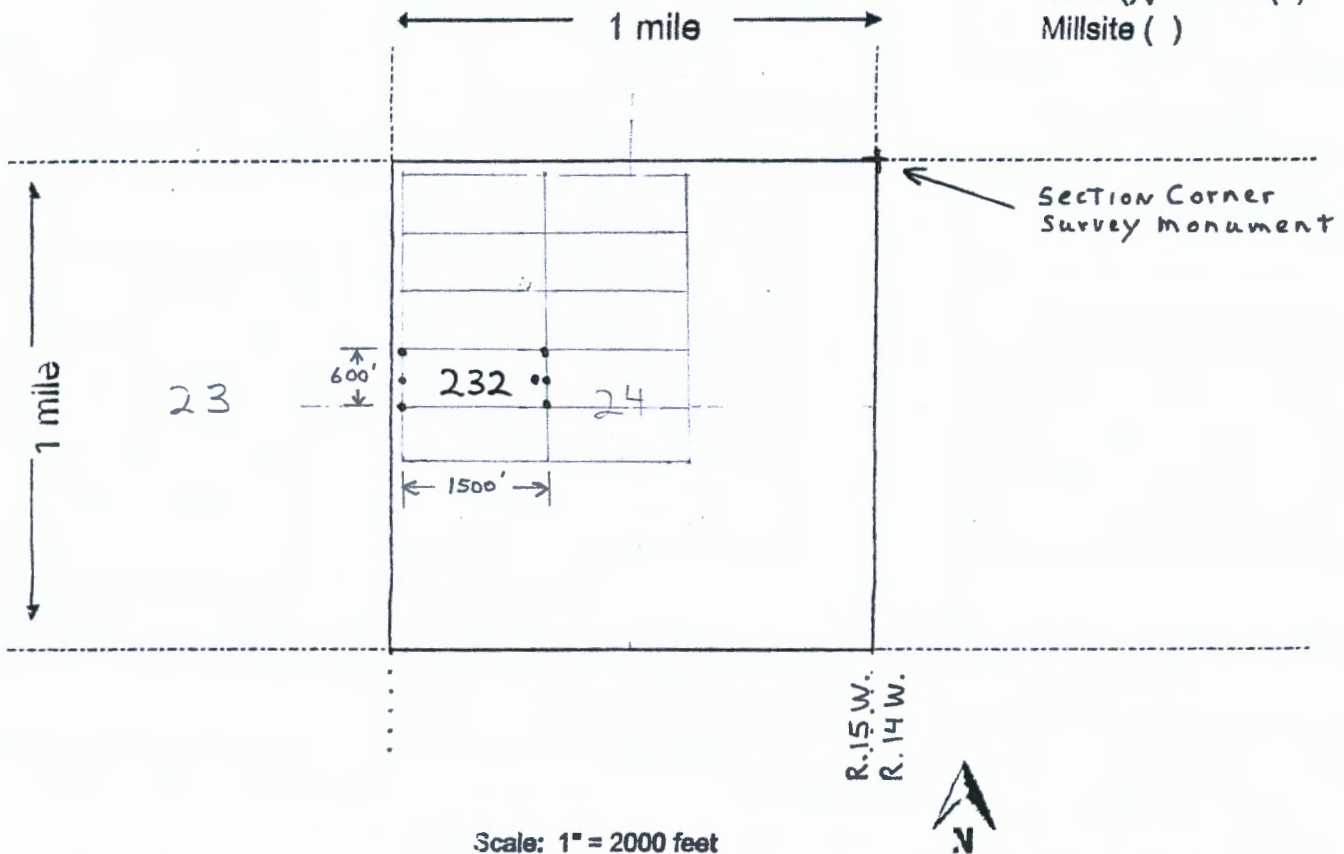
Print Name(s) Nicholas R. Barr Signature(s) Nicholas R Barr

(Agent for Pershing Resources Co., Inc.)

AMC462425

**MINING CLAIM MAP**

Lode (X) Placer ( )  
Millsite ( )



Scale: 1" = 2000 feet

1. The above map depicts the MOHAVE # 232 mining claim, which is located in Section (s) 24, Township 20 N, Range 15 W, Gila and Salt River Base and Meridian, MOHAVE County, Arizona. Total claim acreage is 20 acres

2. The type of corner and location monuments used are as follows: 2" x 2" x 4" high wood posts

3. The bearings and distances in degrees and feet between claim corners and to a public land survey monument are as depicted on the map.

4. If the claim is a placer or millsite claim with exterior limits conforming to legal subdivisions of the public survey, provide a legal description of the claim \_\_\_\_\_

Form MCF100a  
Revised July 2014



2  
UPS

FEE# 2020063284

OFFICIAL RECORDS  
OF MOHAVE COUNTY  
KRISTI BLAIR,  
COUNTY RECORDER



10/29/2020 03:04 PM Fee: \$30.00  
PAGE: 1 of 2

After recording return to:  
Pershing Resources Co., Inc.  
200 S. Virginia St., 8<sup>th</sup> Floor  
Reno, NV 89501

**LOCATION NOTICE FOR LODE MINING CLAIM**

Amendment BLM Serial # \_\_\_\_\_

NOTICE IS HEREBY GIVEN that the \_\_\_\_\_  
MOHAVE # 233 lode mining claim has been located  
by Pershing Resources Co. whose current mailing  
address is 200 S. Virginia St., 8<sup>th</sup> Floor  
Reno, NV 89501

RECEIVED  
BLM STATE OFFICE  
2020 DEC 17 A 9 00  
PHOENIX, ARIZONA  
BLM  
Date  
Stamp

The general course of this claim is EAST-WEST and it is situated in MOHAVE  
County, Arizona. This claim is 1500 feet in length and 600 feet in width.

20 Total Claim Acreage. This claim runs from the location monument on which this location notice  
is posted on the centerline of the claim approximately 1480 feet in a E direction to the EAST  
end line and 20 feet in a W direction to the WEST end line. This claim is marked by six  
monuments, one at each corner and one at the center of each end line of the claim.

The location monument on which this notice is posted is situated within Section 24, Township 20N  
Range 15 W, Gila Salt River Base and Meridian, Arizona and this claim encompasses portions  
of the following quarter section(s), section(s), Township(s) and Range(s) \_\_\_\_\_  
NE & NW 1/4 Section 24 T.20N. R.15W.

Gila Salt River Base and Meridian, Arizona.

The locality of this claim with reference to some natural object or permanent monument and additional information  
(if any) concerning its locality are as follows: NE CORNER IS LOCATED 2200ft. WEST  
AND 1950 ft. SOUTH OF SECTION CORNER SURVEY MONUMENT LOCATED

AT NE CORNER SECTION 24 T.20N. R.15W The above information is shown on the attached map.

DATED AND POSTED on the ground this 20<sup>th</sup> day of September, 2020.

LOCATOR(s)  AGENT

Print Name(s) Nicholas R. Barr

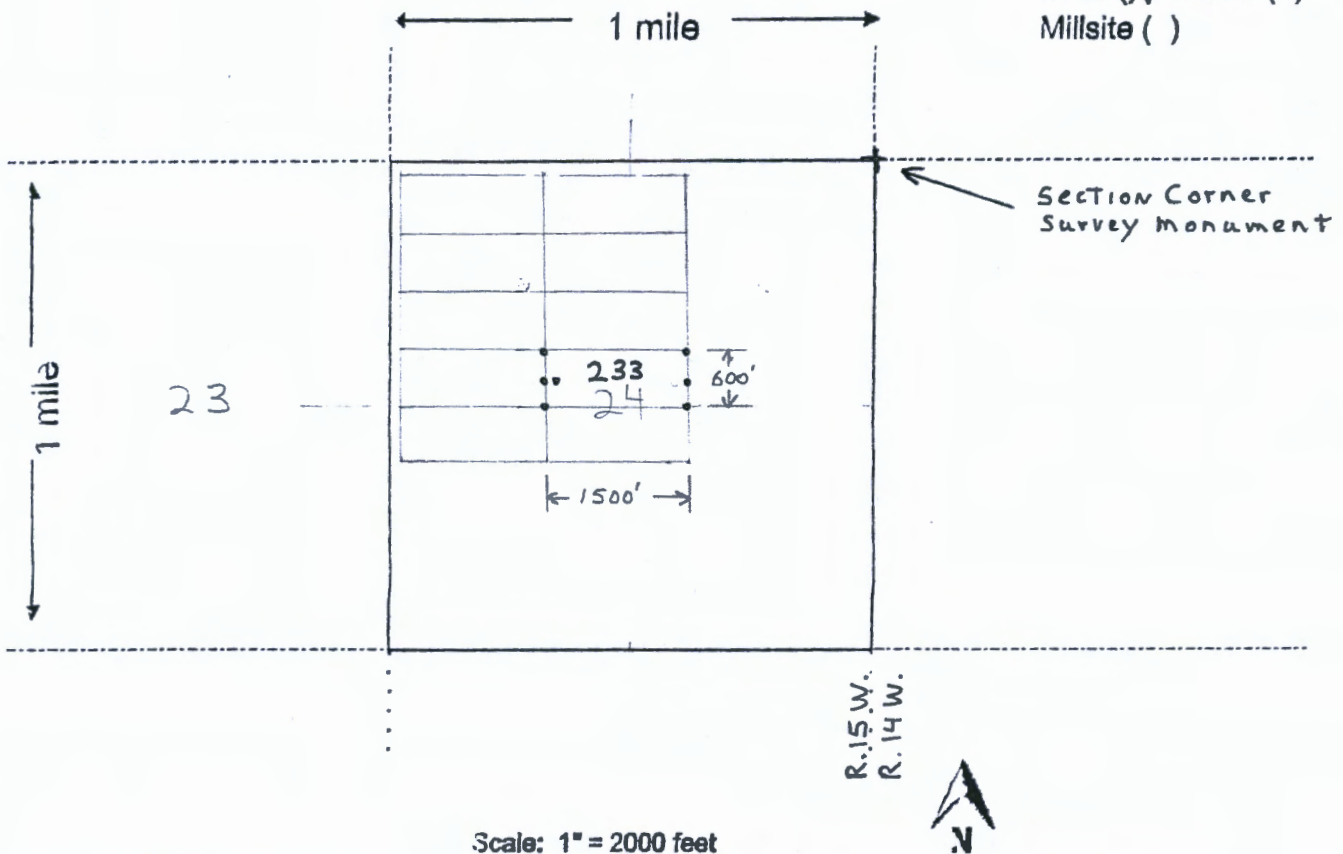
Signature(s) Nicholas R. Barr

(Agent for Pershing Resources Co., Inc.)

AMC462426

**MINING CLAIM MAP**

Lode (X) Placer ( )  
Millsite ( )



Scale: 1" = 2000 feet

1. The above map depicts the MOHAVE # 233 mining claim, which is located in Section (s) 24, Township 20 N, Range 15 W, Gila and Salt River Base and Meridian, MOHAVE County, Arizona. Total claim acreage is 20 acres

2. The type of corner and location monuments used are as follows: 2" x 2" x 4' high wood posts

3. The bearings and distances in degrees and feet between claim corners and to a public land survey monument are as depicted on the map.

4. If the claim is a placer or millsite claim with exterior limits conforming to legal subdivisions of the public survey, provide a legal description of the claim \_\_\_\_\_

Form MCF100a  
Revised July 2014

This form is available from the Arizona Geology Survey and may be reproduced.



2  
425

FEE# 2020063285

OFFICIAL RECORDS  
OF MOHAVE COUNTY  
KRISTI BLAIR,  
COUNTY RECORDER



10/29/2020 03:04 PM Fee: \$30.00

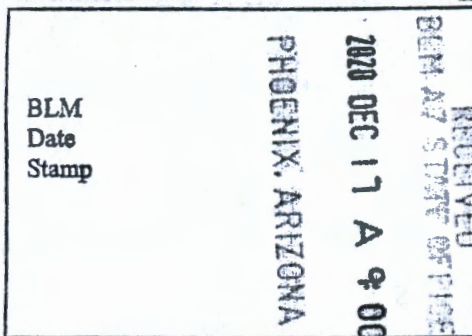
PAGE: 1 of 2

After recording return to:  
Pershing Resources Co., Inc.  
200 S. Virginia St., 8<sup>th</sup> Floor  
Reno, NV 89501

**LOCATION NOTICE FOR LODE MINING CLAIM**

Amendment BLM Serial # \_\_\_\_\_

NOTICE IS HEREBY GIVEN that the \_\_\_\_\_  
MOHAVE # 234 lode mining claim has been located  
by Pershing Resources Co. whose current mailing  
address is 200 S. Virginia St., 8<sup>th</sup> Floor  
Reno, NV 89501



BLM  
Date  
Stamp

The general course of this claim is EAST-WEST and it is situated in MOHAVE  
County, Arizona. This claim is 1500 feet in length and 600 feet in width.

20 Total Claim Acreage. This claim runs from the location monument on which this location notice  
is posted on the centerline of the claim approximately 1480 feet in a E direction to the EAST  
end line and 20 feet in a W direction to the WEST end line. This claim is marked by six  
monuments, one at each corner and one at the center of each end line of the claim.

The location monument on which this notice is posted is situated within Section 23, Township 20 N  
15 W, Gila Salt River Base and Meridian, Arizona and this claim encompasses portions  
of the following quarter section(s), section(s), Township(s) and Range(s) \_\_\_\_\_  
NW, NE, SW & SE 1/4 Section 23 T. 20N. R. 15W.

Gila Salt River Base and Meridian, Arizona.

The locality of this claim with reference to some natural object or permanent monument and additional information  
(if any) concerning its locality are as follows: NE CORNER IS LOCATED 6700 ft. WEST  
and 2550 ft. SOUTH OF SECTION CORNER SURVEY MONUMENT LOCATED AT  
NE CORNER SECTION 24 T. 20N. R. 15W The above information is shown on the attached map.

DATED AND POSTED on the ground this 20<sup>th</sup> day of September, 2020.

LOCATOR(s)  AGENT

Print Name(s) Nicholas R. BARR

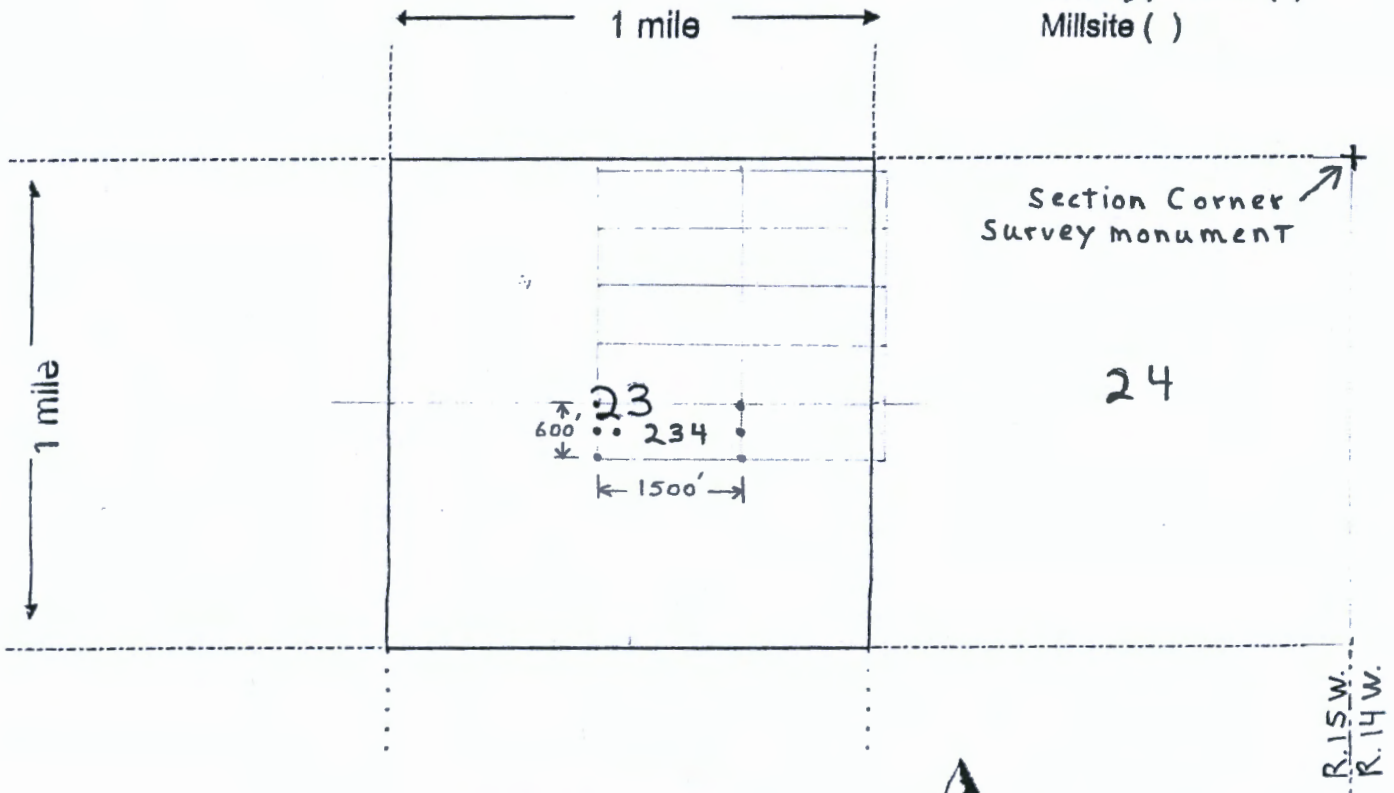
Signature(s) Nicholas R. Barr

(Agent for Pershing Resources Co., Inc.)

AMC462427

**MINING CLAIM MAP**

Lode (X) Placer ( )  
Millsite ( )



Scale: 1" = 2000 feet

- The above map depicts the MOHAVE # 234 mining claim, which is located in Section (s) 23, Township 20 N, Range 15 W, Gila and Salt River Base and Meridian, MOHAVE County, Arizona. Total claim acreage is 20 acres
- The type of corner and location monuments used are as follows: 2" x 2" x 4' high wood posts
- The bearings and distances in degrees and feet between claim corners and to a public land survey monument are as depicted on the map.
- If the claim is a placer or millsite claim with exterior limits conforming to legal subdivisions of the public survey, provide a legal description of the claim \_\_\_\_\_

Form MCF100a  
Revised July 2014



2  
UPS

FEE# 2020063286

OFFICIAL RECORDS  
OF MOHAVE COUNTY  
KRISTI BLAIR,  
COUNTY RECORDER



10/29/2020 03:04 PM Fee: \$30.00  
PAGE: 1 of 2

After recording return to:  
Pershing Resources Co., Inc.  
200 S. Virginia St., 8<sup>th</sup> Floor  
Reno, NV 89501

**LOCATION NOTICE FOR LODE MINING CLAIM**

Amendment BLM Serial # \_\_\_\_\_

NOTICE IS HEREBY GIVEN that the \_\_\_\_\_  
MOHAVE # 235 lode mining claim has been located  
by Pershing Resources Co. whose current mailing  
address is 200 S. Virginia St., 8<sup>th</sup> Floor  
Reno, NV 89501

RECEIVED  
BLM STAFF OFFICE  
2020 DEC 17 A 9:00  
PHOENIX, ARIZONA  
BLM  
Date  
Stamp

The general course of this claim is EAST-WEST and it is situated in MOHAVE  
County, Arizona. This claim is 1500 feet in length and 600 feet in width.

20 Total Claim Acreage. This claim runs from the location monument on which this location notice  
is posted on the centerline of the claim approximately 20 feet in a E direction to the EAST  
end line and 1480 feet in a W direction to the WEST end line. This claim is marked by six  
monuments, one at each corner and one at the center of each end line of the claim.

The location monument on which this notice is posted is situated within Section 23, Township 20 N  
Range 15 W, Gila Salt River Base and Meridian, Arizona and this claim encompasses portions  
of the following quarter section(s), section(s), Township(s) and Range(s) \_\_\_\_\_  
NW & SW 1/4 Section 24 NE & SE 1/4 Section 23 T. 20N. R. 15W.  
Gila Salt River Base and Meridian, Arizona.

The locality of this claim with reference to some natural object or permanent monument and additional information  
(if any) concerning its locality are as follows: NE CORNER IS LOCATED 5200 ft. WEST  
and 2550 ft. SOUTH OF SECTION CORNER SURVEY MONUMENT LOCATED AT  
NE CORNER SECTION 24 T. 20N. R. 15W The above information is shown on the attached map.  
DATED AND POSTED on the ground this 20<sup>th</sup> day of September, 2020.

LOCATOR(s)  AGENT

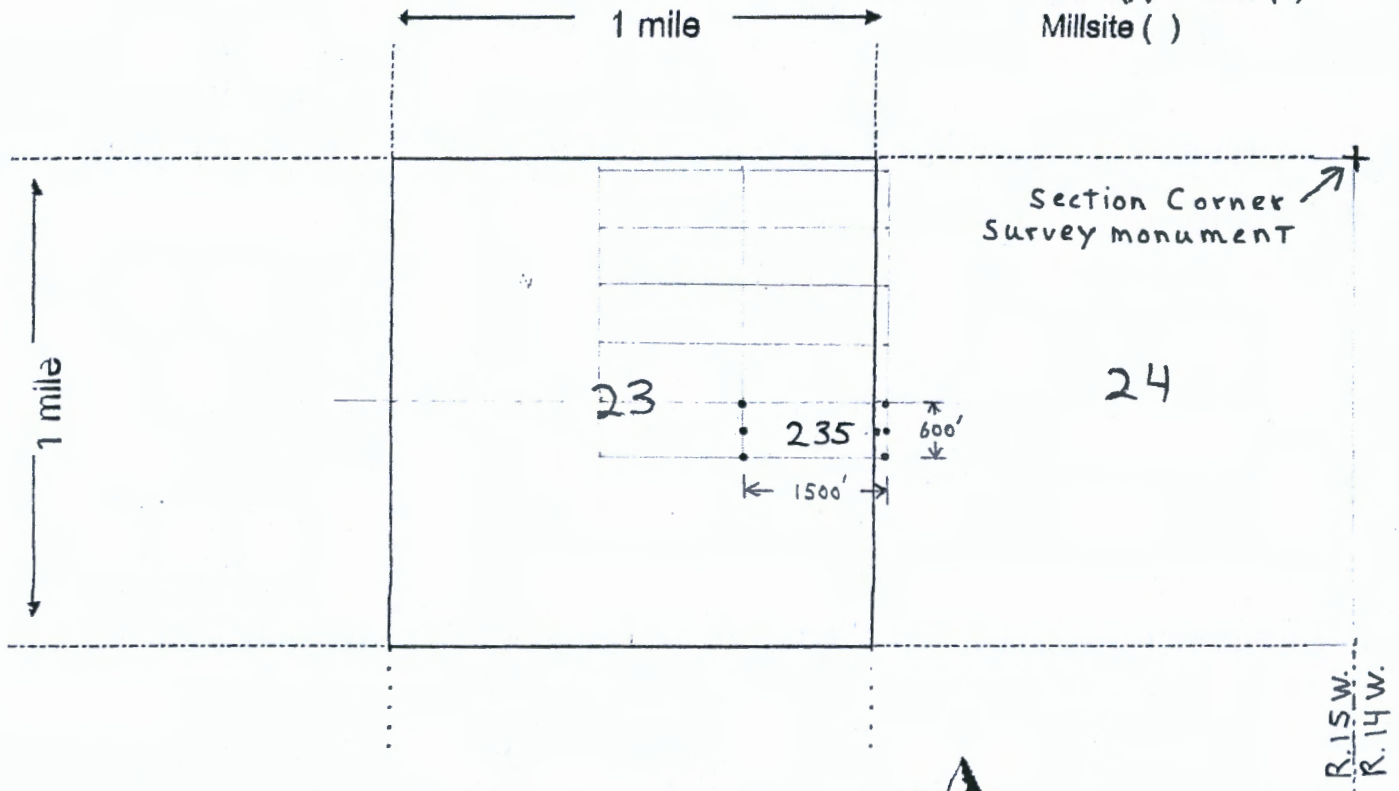
Print Name(s) Nicholas R. BARR  
Signature(s) Nicholas R. Barr

(Agent for Pershing Resources Co., Inc.)

AMC462428

**MINING CLAIM MAP**

Lode (X) Placer ( )  
Millsite ( )



Scale: 1" = 2000 feet



1. The above map depicts the MOHAVE # 235 mining claim, which is located in Section (s) 23 & 24, Township 20 N, Range 15 W, Gila and Salt River Base and Meridian, MOHAVE County, Arizona. Total claim acreage is 20 acres

2. The type of corner and location monuments used are as follows: 2" x 2" x 4' high wood posts

3. The bearings and distances in degrees and feet between claim corners and to a public land survey monument are as depicted on the map.

4. If the claim is a placer or millsite claim with exterior limits conforming to legal subdivisions of the public survey, provide a legal description of the claim \_\_\_\_\_

Form MCF100a  
Revised July 2014



UPS

FEE# 2020063287

OFFICIAL RECORDS OF MOHAVE COUNTY KRISTI BLAIR, COUNTY RECORDER



10/29/2020 03:04 PM Fee: \$30.00

PAGE: 1 of 2

After recording return to: Pershing Resources Co., Inc. 200 S. Virginia St., 8th Floor Reno, NV 89501

LOCATION NOTICE FOR LODE MINING CLAIM

Amendment BLM Serial #

NOTICE IS HEREBY GIVEN that the MOHAVE # 236 lode mining claim has been located by Pershing Resources Co. whose current mailing address is 200 S. Virginia St., 8th Floor Reno, NV 89501

RECEIVED BLM AZ STATE OFFICE PHOENIX, ARIZONA 2020 DEC 17 A 9:00 BLM Date Stamp

The general course of this claim is EAST-WEST and it is situated in MOHAVE County, Arizona. This claim is 1500 feet in length and 600 feet in width.

20 Total Claim Acreage. This claim runs from the location monument on which this location notice is posted on the centerline of the claim approximately 20 feet in a E direction to the EAST end line and 1480 feet in a W direction to the WEST end line. This claim is marked by six monuments, one at each corner and one at the center of each end line of the claim.

The location monument on which this notice is posted is situated within Section 24, Township 20N, Range 15 W, Gila Salt River Base and Meridian, Arizona and this claim encompasses portions of the following quarter section(s), section(s), Township(s) and Range(s) NW & SW 1/4 Section 24 T.20N. R.15 W.

Gila Salt River Base and Meridian, Arizona.

The locality of this claim with reference to some natural object or permanent monument and additional information (if any) concerning its locality are as follows: NE CORNER is located 3700 ft. WEST AND 2550 ft. SOUTH OF SECTION CORNER SURVEY MONUMENT LOCATED AT NE CORNER SECTION 24 T.20N. R.15W. The above information is shown on the attached map.

DATED AND POSTED on the ground this 20th day of September, 2020.

LOCATOR(s) AGENT

Print Name(s) Nicholas R. Barr

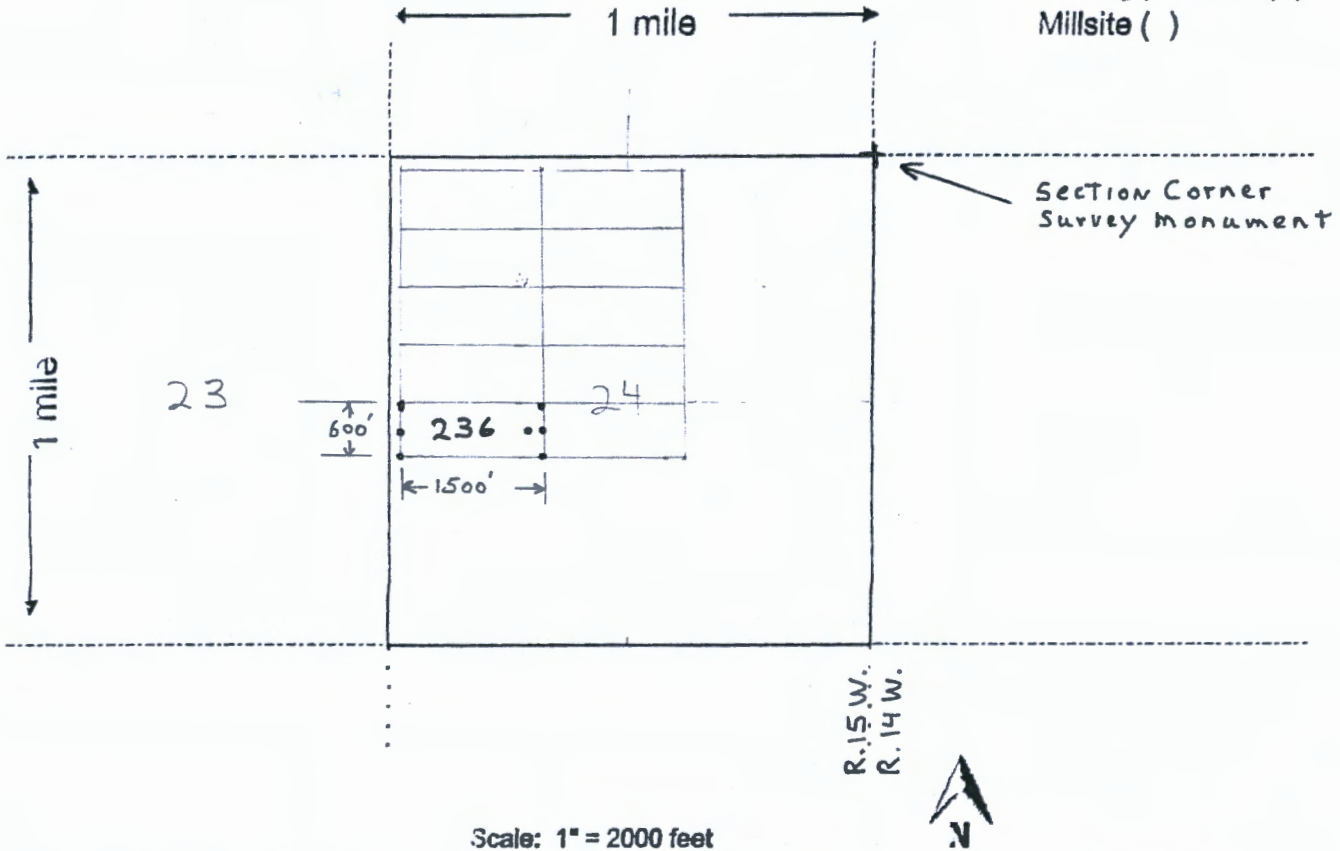
Signature(s) Nicholas R. Barr

(Agent for Pershing Resources Co., Inc.)

AMC462429

**MINING CLAIM MAP**

Lode (x) Placer ( )  
Millsite ( )



Scale: 1" = 2000 feet

1. The above map depicts the MOHAVE # 236 mining claim, which is located in Section (s) 24, Township 20 N, Range 15 W, Gila and Salt River Base and Meridian, MOHAVE County, Arizona. Total claim acreage is 20 acres

2. The type of corner and location monuments used are as follows: 2" x 2" x 4' high wood posts

3. The bearings and distances in degrees and feet between claim corners and to a public land survey monument are as depicted on the map.

4. If the claim is a placer or millsite claim with exterior limits conforming to legal subdivisions of the public survey, provide a legal description of the claim \_\_\_\_\_

Form MCF100a  
Revised July 2014



2  
UPS

FEE# 2020063288

OFFICIAL RECORDS  
OF MOHAVE COUNTY  
KRISTI BLAIR,  
COUNTY RECORDER



10/29/2020 03:04 PM Fee: \$30.00

PAGE: 1 of 2

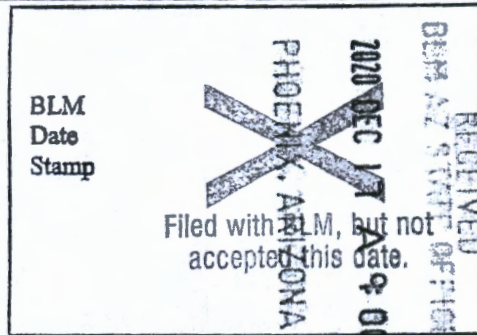
After recording return to:  
Pershing Resources Co., Inc.  
200 S. Virginia St., 8<sup>th</sup> Floor  
Reno, NV 89501

**LOCATION NOTICE FOR LODE MINING CLAIM**

Amendment BLM Serial # \_\_\_\_\_

NOTICE IS HEREBY GIVEN that the \_\_\_\_\_

MOHAVE # 237 lode mining claim has been located  
by Pershing Resources Co. whose current mailing  
address is 200 S. Virginia St., 8<sup>th</sup> Floor  
Reno, NV 89501



The general course of this claim is EAST-WEST and it is situated in MOHAVE  
County, Arizona. This claim is 1500 feet in length and 600 feet in width.

20 Total Claim Acreage. This claim runs from the location monument on which this location notice  
is posted on the centerline of the claim approximately 14.80 feet in a E direction to the EAST  
end line and 20 feet in a W direction to the WEST end line. This claim is marked by six  
monuments, one at each corner and one at the center of each end line of the claim.

The location monument on which this notice is posted is situated within Section 24, Township 20N  
15 W, Gila Salt River Base and Meridian, Arizona and this claim encompasses portions  
of the following quarter section(s), section(s), Township(s) and Range(s) \_\_\_\_\_  
NW, NE, SW, & SE 1/4 Section 24 T.20N. R.15W.

Gila Salt River Base and Meridian, Arizona.

The locality of this claim with reference to some natural object or permanent monument and additional information  
(if any) concerning its locality are as follows: NE CORNER IS LOCATED 2200 FT. WEST  
AND 2550 FT. SOUTH OF SECTION CORNER SURVEY MONUMENT LOCATED  
AT NE CORNER SECTION 24 T.20N. R.15W The above information is shown on the attached map.

DATED AND POSTED on the ground this 20<sup>th</sup> day of September, 2020.

LOCATOR(s)  AGENT

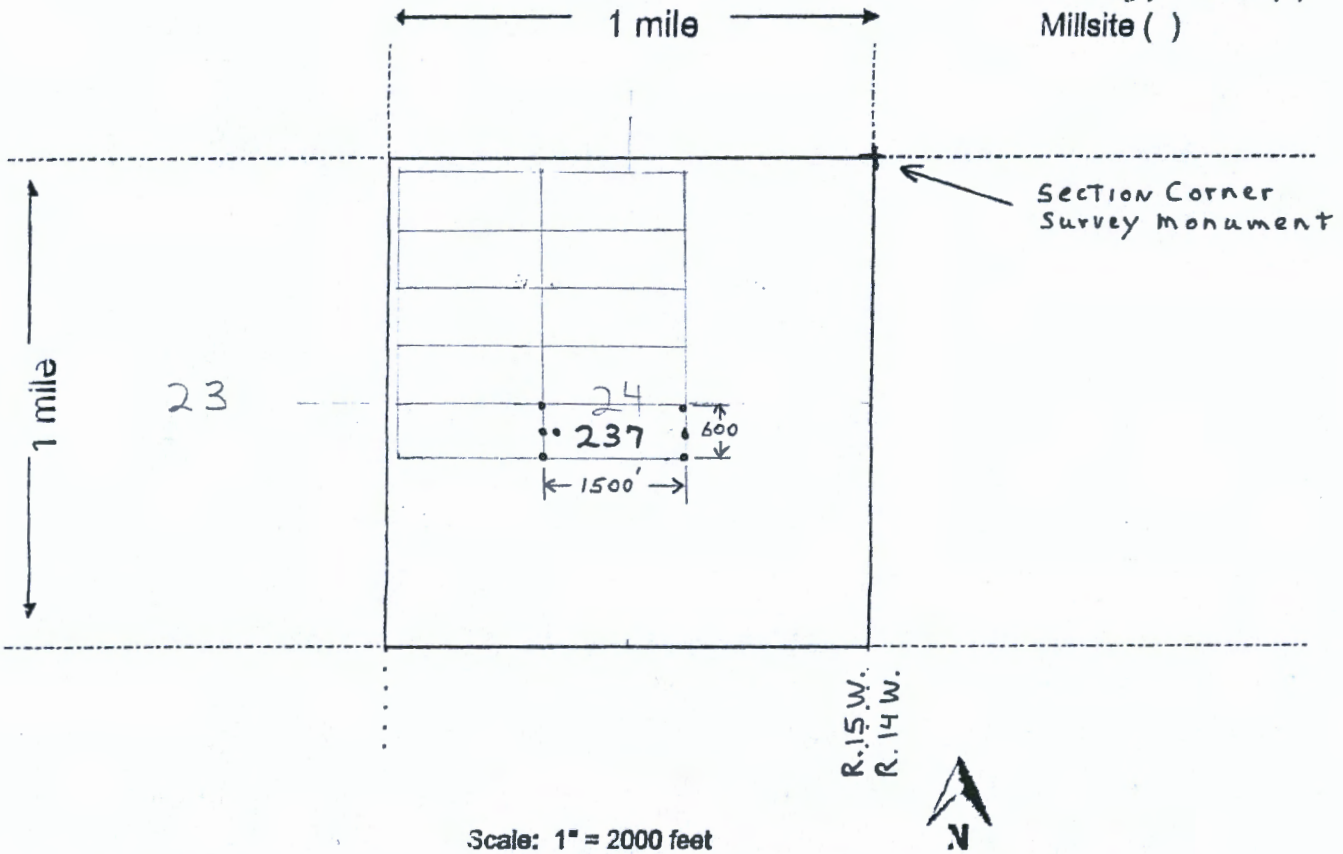
Print Name(s) Nicholas R. Barr

Signature(s) Nicholas R Barr

(Agent for Pershing Resources Co., Inc.)

**MINING CLAIM MAP**

Lode (x) Placer ( )  
Millsite ( )



Scale: 1" = 2000 feet

1. The above map depicts the MOHAVE # 237 mining claim, which is located in Section (s) 24, Township 20 N, Range 15 W, Gila and Salt River Base and Meridian, MOHAVE County, Arizona. Total claim acreage is 20 acres

2. The type of corner and location monuments used are as follows: 2" x 2" x 4' high wood posts

3. The bearings and distances in degrees and feet between claim corners and to a public land survey monument are as depicted on the map.

4. If the claim is a placer or millsite claim with exterior limits conforming to legal subdivisions of the public survey, provide a legal description of the claim \_\_\_\_\_

Form MCF100a  
Revised July 2014



DEPARTMENT OF THE INTERIOR  
BUREAU OF LAND MANAGEMENT  
Case Recordation

**Geographic Report with Land**

Disposition is equal to **AUTHORIZED , CANCELLED , EXPIRED , PENDING , REJECTED , RELINQUISHED ,  
WITHDRAWN**

**and Meridian Township Range Section is equal to 14 0200N 0150W 013**

**and Admin State is equal to AZ**

DEPARTMENT OF THE INTERIOR  
BUREAU OF LAND MANAGEMENT  
Case Recordation  
Geographic Report with Land

Admin State: AZ  
Geo State: AZ  
Serial Number: AZA 013138PT

Total Case Acres: 24,649.070

Casetype	Case Disp	Mer	Twp	Rng	Sec	Sur Type	Sur Nr	Suf	Subdivision	Pending Action
220100	AUTHORIZED	14	0200N	0150W	013	ALIQ			N2;	

Admin State: AZ  
Geo State: AZ  
Serial Number: AZA 033143

Total Case Acres: 2.400

Casetype	Case Disp	Mer	Twp	Rng	Sec	Sur Type	Sur Nr	Suf	Subdivision	Pending Action
281001	AUTHORIZED	14	0200N	0150W	013	ALIQ			NENE;	





# LR2000 Internal

## CR Geographic Report with Land

[Download User Guide \(pdf\)](#)

**Purpose:** This report produces a geographic listing of case information based on retrieval by Meridian/Township/Range. This report format will display the case type, case disposition, meridian, township, range, section, survey type, survey number, surface management agency, pending actions, serial number, and total case acres.

To refresh the query, do a **Ctrl-R**. It resets the page and clears any criteria fields that may have entries.



### No Results

The specified criteria didn't result in any data. This is often caused by applying filters and/or selection steps that are too restrictive or that contain incorrect values. Please check your analysis filters and selection steps, and try again. The filters or selection steps currently being applied are shown below.

### Filters

Disposition is equal to **AUTHORIZED, CANCELLED, EXPIRED, PENDING, REJECTED, RELINQUISHED, WITHDRAWN**  
**and** Meridian Township Range Section is equal to **14 0200N 0150W 014**  
**and** Admin State is equal to **AZ**

[Return - Refresh](#)

**Date and Time Run:**  
1/4/2021 11:04:16 AM

Page 1 of 1

**DEPARTMENT OF THE INTERIOR  
BUREAU OF LAND MANAGEMENT  
Case Recordation**

**Geographic Report with Land**

Disposition is equal to **AUTHORIZED , CANCELLED , EXPIRED , PENDING , REJECTED , RELINQUISHED ,  
WITHDRAWN**

**and Meridian Township Range Section is equal to 14 0200N 0150W 023**

**and Admin State is equal to AZ**

**NO WARRANTY IS MADE BY BLM  
FOR USE OF THE DATA FOR  
PURPOSES NOT INTENDED BY BLM**



DEPARTMENT OF THE INTERIOR  
BUREAU OF LAND MANAGEMENT  
Case Recordation  
Geographic Report with Land

Admin State: AZ  
Geo State: AZ  
Serial Number: AZA 013138PT

Total Case Acres: 24,649.070

Casetype	Case Disp	Mer	Twp	Rng	Sec	Sur Type	Sur Nr	Suf	Subdivision	Pending Action
220100	AUTHORIZED	14	0200N	0150W	023	ALIQ			W2W2,SESW;	

Admin State: AZ  
Geo State: AZ  
Serial Number: AZA 036372

Total Case Acres: 0.002

Casetype	Case Disp	Mer	Twp	Rng	Sec	Sur Type	Sur Nr	Suf	Subdivision	Pending Action
289001	AUTHORIZED	14	0200N	0150W	023	MNR			NWSESWNNW;	

Date and Time Run:  
1/4/2021 11:04:16 AM

Page 1 of 1

DEPARTMENT OF THE INTERIOR  
BUREAU OF LAND MANAGEMENT  
Case Recordation

**Geographic Report with Land**

Disposition is equal to **AUTHORIZED , CANCELLED , EXPIRED , PENDING , REJECTED , RELINQUISHED ,  
WITHDRAWN**  
and Meridian Township Range Section is equal to **14 0200N 0150W 024**  
and Admin State is equal to **AZ**

NO WARRANTY IS MADE BY BLM  
FOR USE OF THE DATA FOR  
PURPOSES NOT INTENDED BY BLM



DEPARTMENT OF THE INTERIOR  
BUREAU OF LAND MANAGEMENT  
Case Recordation  
Geographic Report with Land

Admin State: AZ  
Geo State: AZ  
Serial Number: AZA 018820

Total Case Acres: 10.000

Casetype	Case Disp	Mer	Twp	Rng	Sec	Sur Type	Sur Nr	Suf	Subdivision	Pending Action
286203	AUTHORIZED	14	0200N	0150W	024	ALIQ			SESE;	

Admin State: AZ  
Geo State: AZ  
Serial Number: AZA 037286

Total Case Acres: 3.208

Casetype	Case Disp	Mer	Twp	Rng	Sec	Sur Type	Sur Nr	Suf	Subdivision	Pending Action
285003	AUTHORIZED	14	0200N	0150W	024	MNR			E2E2SESE;	





**Extremely Urgent**

Call 1-800-PICK-UPS® (1-800-742-5877) or visit [UPS.com](http://UPS.com)®

This Express Pak is for use with the follow

JOEL ADAMS  
(646) 397-6859  
THE UPS STORE #6514  
163 AMSTERDAM AVE  
NEW YORK NY 10023-5001

1.2 LBS PAK 1 0  
SHP WT: 2 LBS  
DATE: 14 DEC 2020

SHIP ATTN BUREAU OF LAND MANAGMENT  
TO: US DEPARTMENT OF THE INTERIOR  
STE 800  
1 N CENTRAL AVE

PHOENIX AZ 85004-4427




**AZ 850 9-10**



**UPS NEXT DAY AIR SAVER 1P**

TRACKING #: 1Z 0V0 937 13 8619 9666



RECEIVED  
BLM AZ STATE OFFICE  
2020 DEC 17 A 9 00  
PHOENIX, ARIZONA

Use this Exp

Contents should be packed to ensure safe transportation.

U.S. DEPARTMENT OF THE INTERIOR  
BUREAU OF LAND MANAGEMENT  
1 N CENTRAL AVE  
PHOENIX, AZ 85004  
S. ORANGE  
1004 - FDP  
12/17/2020 11:00 AM  
12/17/2020 11:00 AM  
12/17/2020 11:00 AM